ALBUQUERQUE AND BERNALILLO COUNTY

ZIP CODE MAPS

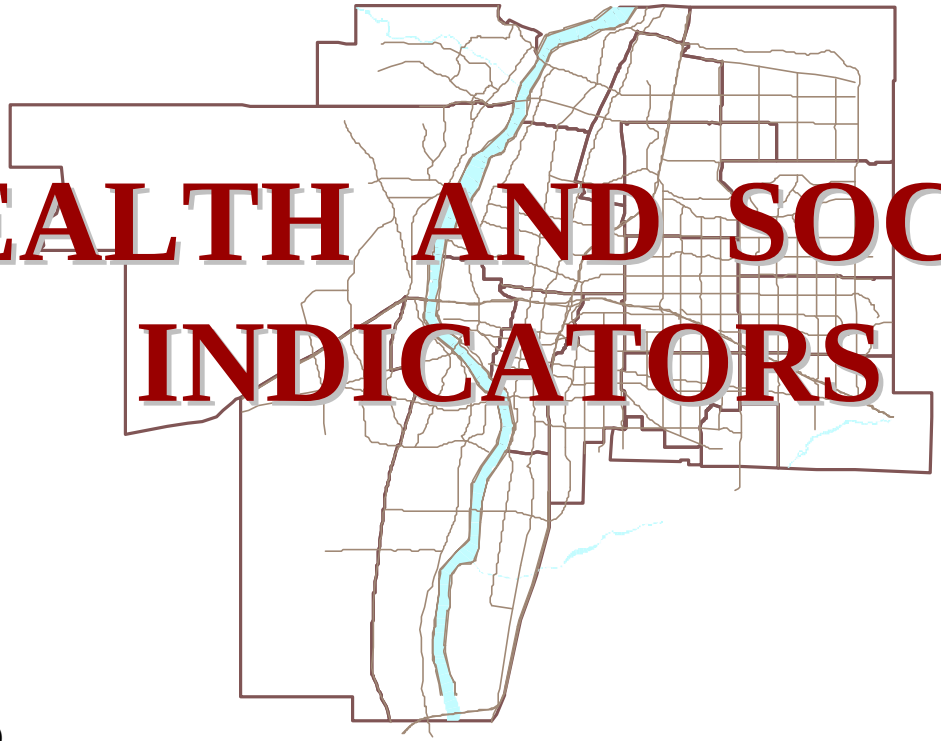

HEALTH AND SOCIAL INDICATORS

NEW MEXICO
DEPARTMENT OF
HEALTH

February, 2005

Public Health District 1

Office of Community Assessment, Planning and Evaluation

New Mexico Department of Health

Secretary

Michelle Lujan Grisham

Public Health Division

Director

Kristine Suozzi

District 1

Director

Teresa D'Anza

District 1 Health Promotion Team

Program Manager

Lorenzo Garcia

The University of New Mexico • Health Sciences Center
School Of Medicine
INSTITUTE for PUBLIC HEALTH

NEW MEXICO
DEPARTMENT OF
HEALTH

What good is this book?

This series of maps is intended to assist community and agency groups in Albuquerque to interpret and understand problems in our communities.

The maps illustrate rates, averages and percentages of demographic, socio-economic and health indicators distributed across the 18 city zip codes. They can be used to write grant proposals, evaluate projects, make presentations to the public or elected representatives, and - in general – take informed actions based on the problems and strengths of our communities. The maps and tables can be 'cut and pasted'* directly into other documents, with attribution.

This is version 6a of the map book, produced for printing in February, 2005. New data have been added and some old data have been corrected – previous version of this collection are now obsolete. The electronic version is available on the web at http://www.nmpha.org/soc-dets.htm. In addition to electronic and printed versions of this collection, you may also request an MSExcel version of all the tables (see contact information below). Please share this collection with colleagues who might find it useful.

The map book now contains 37 maps, each with an accompanying data table. In the tables, you will find the numbers that correspond to the mapped values plus other values not included on the maps. The tables also provide values for city quadrants (NE, NW, SE, SW), two zip codes in rural Bernalillo County (87008 and 87059), and sums of all listed zip codes or entire county. Please note that the zip codes listed on the tables do not include zip codes that overlap other counties. Note, also, that zip codes 87116 and 87118 are located on Kirtland Air Force Base and have small populations with very special characteristics.

This project will continue in the future. Suggestions for new indicators to be mapped are welcome, as well as requests for special assistance. Especially appreciated from you - the user - are stories about how this book has been useful, suggestions on how to improve it, and your comments on how the data it contains should be interpreted.

Thank you,

Thomas N. Scharmen, M.A., M.P.H., Epidemiologist
Office of Community Assessment, Planning and Evaluation
New Mexico Department of Health, Public Health Division, District I
North Valley Public Health Office
7704-A 2nd St, NW
Albuquerque, NM 87107
Telephone: 897-5700 ext 126 E-mail: thomas.scharmen@doh.state.nm.us

ALBUQUERQUE AND BERNALILLO COUNTY ZIP CODE MAPS

HEALTH AND SOCIAL INDICATORS

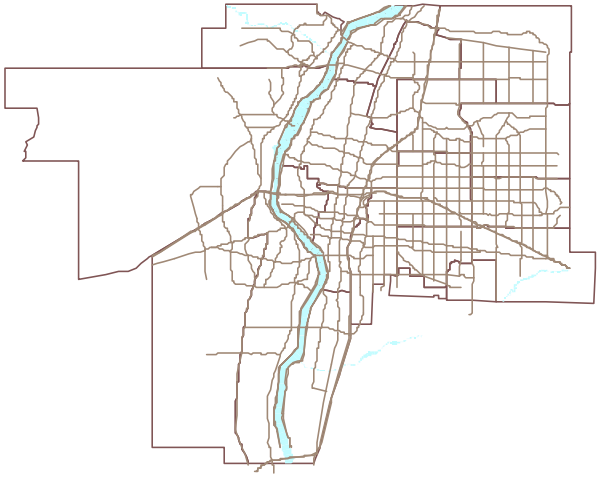

Version 6a - February 2005

Sarah Khanlian & Tom Scharmen

New Mexico Department of Health, Public Health Division, District 1

Office of Community Assessment, Planning and Evaluation

TABLE OF CONTENTS

Table . . . .Under 15 Years and Over 64 Years of Age 10
Map . . . . .Under 15 11
Table . . . .Under 15 Years and Over 64 Years of Age 12
Map . . . . .65 & Over 13
Table . . . .Hispanic or Latino 14
Map . . . . .Hispanic or Latino 15
Table . . . .American Indian and Alaska Native 16
Map . . . . .American Indian and Alaska Native 17
Table . . . .Unemployed 18
Map . . . . .Unemployed 19
Table . . . .Poverty among Persons 20
Map . . . . .Persons below 100% of Federal Poverty Level 21
Table . . . .Families with Children Under 18 22
Map . . . . .Single-Parent Families 23
Table . . . .Poverty Among Families with Children Under 18 24
Map . . . . .Families under 185% of Federal Poverty Level 25
Table . . . .Poverty Among Families with Children Under 18 26
Map . . . . .Single Mother Families under 185% of Federal Poverty Level 27
Table . . . .Income Disparity 28
Map . . . . .Income Disparity 29
Table . . . .Language Spoken at Home 30
Map . . . . .Population Over 17 Who Speak Only Spanish at Home 31
Table . . . .Foreign-Born and Not US Citizen 32
Map . . . . .Foreign-Born and Not US Citizen 33
Table . . . .School Enrollment of Children Age 5 thru 17 34
Map . . . . .Children Age 5 thru 17 NOT Enrolled in School 35
Table . . . .Population 25 Years or Older Who Have Not Completed High School 36
Map . . . . .Population 25 Years or Older Who Have Not Completed High School 37
Table . . . .Middle School TerraNova Scores 38
Map . . . . .Middle School TerraNova Scores 39
Table . . . .Middle School Free and Reduced Lunch Rate 40
Map . . . . .Middle School Free and Reduced Lunch Rate 41
Table . . . .Vacant and Renter-Occupied Housing 42
Map . . . . .Vacant Housing 43
Table . . . .Vacant and Renter-Occupied Housing 44
Map . . . . .Renter-Occupied Housing 45

TABLE OF CONTENTS (Continued)

Table . . . .Birth and Fertility Rates 46
Map . . . . .Mean Annual Fertility Rates, Women 15 to 19 47
Table . . . .Birth and Fertility Rates 48
Map . . . . .Mean Annual Fertility Rates, Women 20 to 44 49
Table . . . .Low Birth Weights by Maternal Age 50
Map . . . . .Low Birth Weights, Women 15 to 19 51
Table . . . .Low Birth Weights by Maternal Age 52
Map . . . . .Low Birth Weights, Women 20 to 44 53
Table . . . .Mean Annual Death Rates for Selected Age Groups 54
Map . . . . .Mean Annual Age- Adjusted Death Rates, All Ages 55
Table . . . .Mean Annual Infant Death Rates 56
Map . . . . .Mean Annual Infant Death Rates 57
Table . . . .Detected Asthma Cases, Under 20 Years 58
Map . . . . .Detected Asthma Cases, Under 20 Years 59
Table . . . .Asthma Hospitalizations by Age 60
Map . . . . .Asthma Hospitalizations, Children 5 to 14 61
Table . . . .Asthma Hospitalizations by Age 62
Map . . . . .Asthma Hospitalizations, All Ages 63
Table . . . .Hepatitis B, All Ages 64
Map . . . . .Hepatitis B, All Ages 65
Table . . . .Hepatitis B, Under 30 Years 66
Map . . . . .Hepatitis B, Under 30 Years 67
Table . . . .HIV and AIDS 68
Map . . . . .HIV and AIDS 69
Table . . . .HIV / AIDS Counseling and Testing 70
Map . . . . .HIV / AIDS Counseling and Testing 71
Table . . . .Medicaid Enrollment 72
Map . . . . .Medicaid Enrollees under 19 73
Table . . . .Licensed Alcohol Outlets 74
Map . . . . .Licensed Alcohol Outlets 75
Table . . . .Vice Crime Related Police Responses 76
Map . . . . .DUI Related Police Responses 77
Table . . . .Vice Crime Related Police Responses 78
Map . . . . .Drug Related Police Responses 79
Table . . . .Vice Crime Related Police Responses 80
Map . . . . .Vice Crime Related Police Responses 81
Map . . . . .Voter Turnout by Precinct 83
Essay . . . Local Perspectives on Community Health Assessment 85

Populations Under 15 Years and Over 64 Years of Age

Zip Code	Quadrant	Total Population	Population Under 15	% Under 15	Population 65 & Over	% 65 & Over
ALL BERN CO	**ALL**	**556678**	**117473**	***21.10%***	**64303**	***11.55%***
87008	NE	3048	565	*18.54%*	334	*10.96%*
87109	NE	40986	7550	*18.42%*	5182	*12.64%*
87110	NE	38514	6376	*16.56%*	7599	*19.73%*
87111	NE	54511	8859	*16.25%*	8708	*15.97%*
87112	NE	43671	8986	*20.58%*	6260	*14.33%*
87122	NE	12816	2897	*22.60%*	1115	*8.70%*
ALL NE	**NE**	**193546**	**35233**	***18.20%***	**29198**	***15.09%***
87104	NW	11365	2172	*19.11%*	1619	*14.25%*
87107	NW	30699	6199	*20.19%*	3993	*13.01%*
87113	NW	7427	1879	*25.30%*	610	*8.21%*
87114	NW	31520	7106	*22.54%*	2796	*8.87%*
87120	NW	44414	11277	*25.39%*	2173	*4.89%*
ALL NW	**NW**	**125425**	**28633**	***22.83%***	**11191**	***8.92%***
87059	SE	10206	2327	*22.80%*	604	*5.92%*
87106	SE	25645	3704	*14.44%*	2339	*9.12%*
87108	SE	37660	7573	*20.11%*	5007	*13.30%*
87116	SE	4167	1357	*32.57%*	2	*0.05%*
87118	SE	1081	394	*36.45%*	0	*0.00%*
87123	SE	36618	7575	*20.69%*	4788	*13.08%*
ALL SE	**SE**	**115377**	**22930**	***19.87%***	**12740**	***11.04%***
87102	SW	22497	4302	*19.12%*	2787	*12.39%*
87105	SW	54073	13210	*24.43%*	5591	*10.34%*
87121	SW	39176	11504	*29.36%*	1885	*4.81%*
ALL SW	**SW**	**115746**	**29016**	***25.07%***	**10263**	***8.87%***

Data Source: US Census 2000

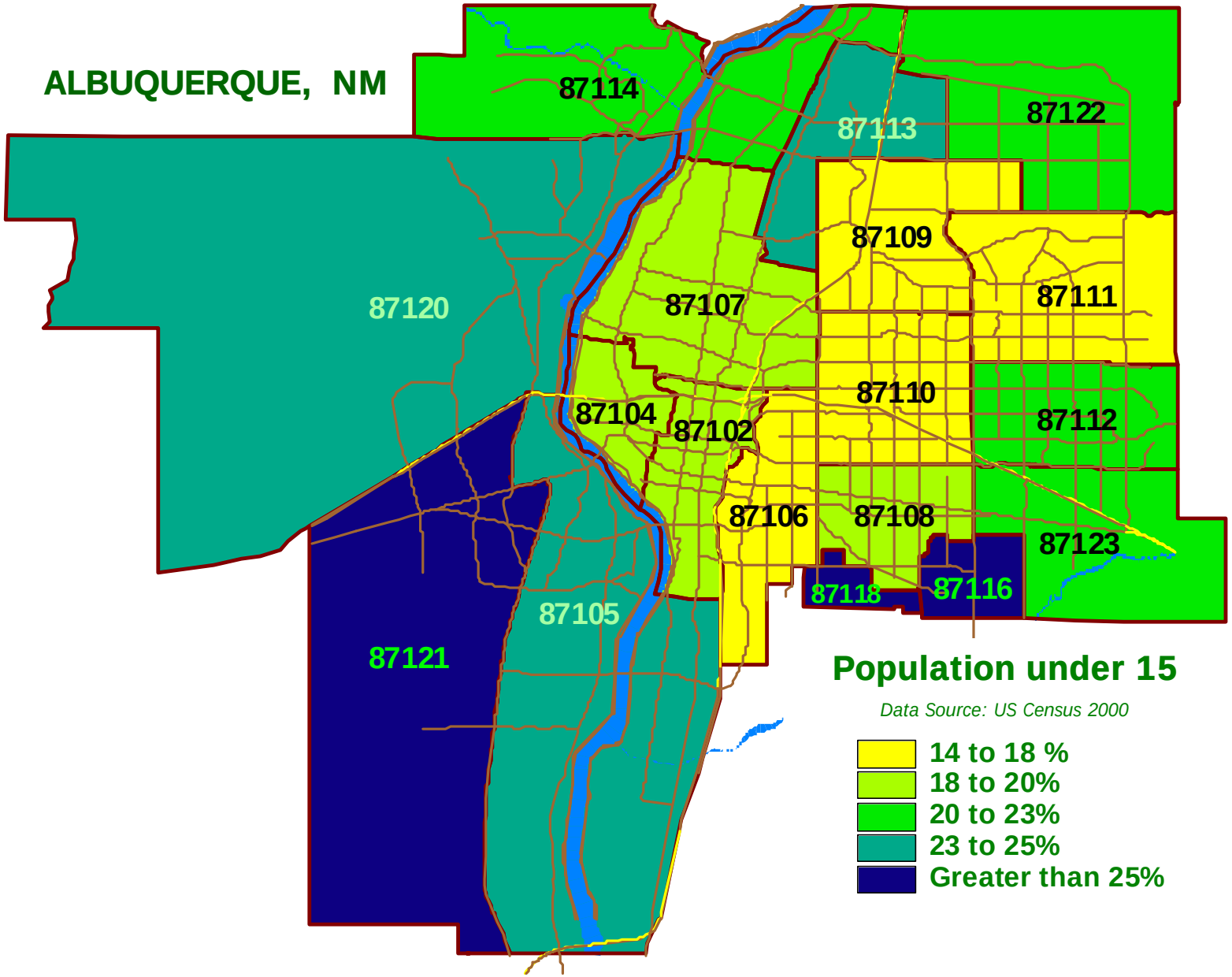
ALBUQUERQUE, NM
87114
87113
87122
87109
87120
87107
87111
87110
87104
87102
87112
87106
87108
87123
87118
87116
87105
87121
Population under 15
Data Source: US Census 2000
14 to 18 %
18 to 20%
20 to 23%
23 to 25%
Greater than 25%

Populations Under 15 Years and Over 64 Years of Age

Zip Code	Quadrant	Total Population	Population Under 15	% Under 15	Population 65 & Over	% 65 & Over
ALL BERN CO	**ALL**	**556678**	**117473**	***21.10%***	**64303**	***11.55%***
87008	NE	3048	565	*18.54%*	334	*10.96%*
87109	NE	40986	7550	*18.42%*	5182	*12.64%*
87110	NE	38514	6376	*16.56%*	7599	*19.73%*
87111	NE	54511	8859	*16.25%*	8708	*15.97%*
87112	NE	43671	8986	*20.58%*	6260	*14.33%*
87122	NE	12816	2897	*22.60%*	1115	*8.70%*
ALL NE	**NE**	**193546**	**35233**	***18.20%***	**29198**	***15.09%***
87104	NW	11365	2172	*19.11%*	1619	*14.25%*
87107	NW	30699	6199	*20.19%*	3993	*13.01%*
87113	NW	7427	1879	*25.30%*	610	*8.21%*
87114	NW	31520	7106	*22.54%*	2796	*8.87%*
87120	NW	44414	11277	*25.39%*	2173	*4.89%*
ALL NW	**NW**	**125425**	**28633**	***22.83%***	**11191**	***8.92%***
87059	SE	10206	2327	*22.80%*	604	*5.92%*
87106	SE	25645	3704	*14.44%*	2339	*9.12%*
87108	SE	37660	7573	*20.11%*	5007	*13.30%*
87116	SE	4167	1357	*32.57%*	2	*0.05%*
87118	SE	1081	394	*36.45%*	0	*0.00%*
87123	SE	36618	7575	*20.69%*	4788	*13.08%*
ALL SE	**SE**	**115377**	**22930**	***19.87%***	**12740**	***11.04%***
87102	SW	22497	4302	*19.12%*	2787	*12.39%*
87105	SW	54073	13210	*24.43%*	5591	*10.34%*
87121	SW	39176	11504	*29.36%*	1885	*4.81%*
ALL SW	**SW**	**115746**	**29016**	***25.07%***	**10263**	***8.87%***

Data Source: US Census 2000

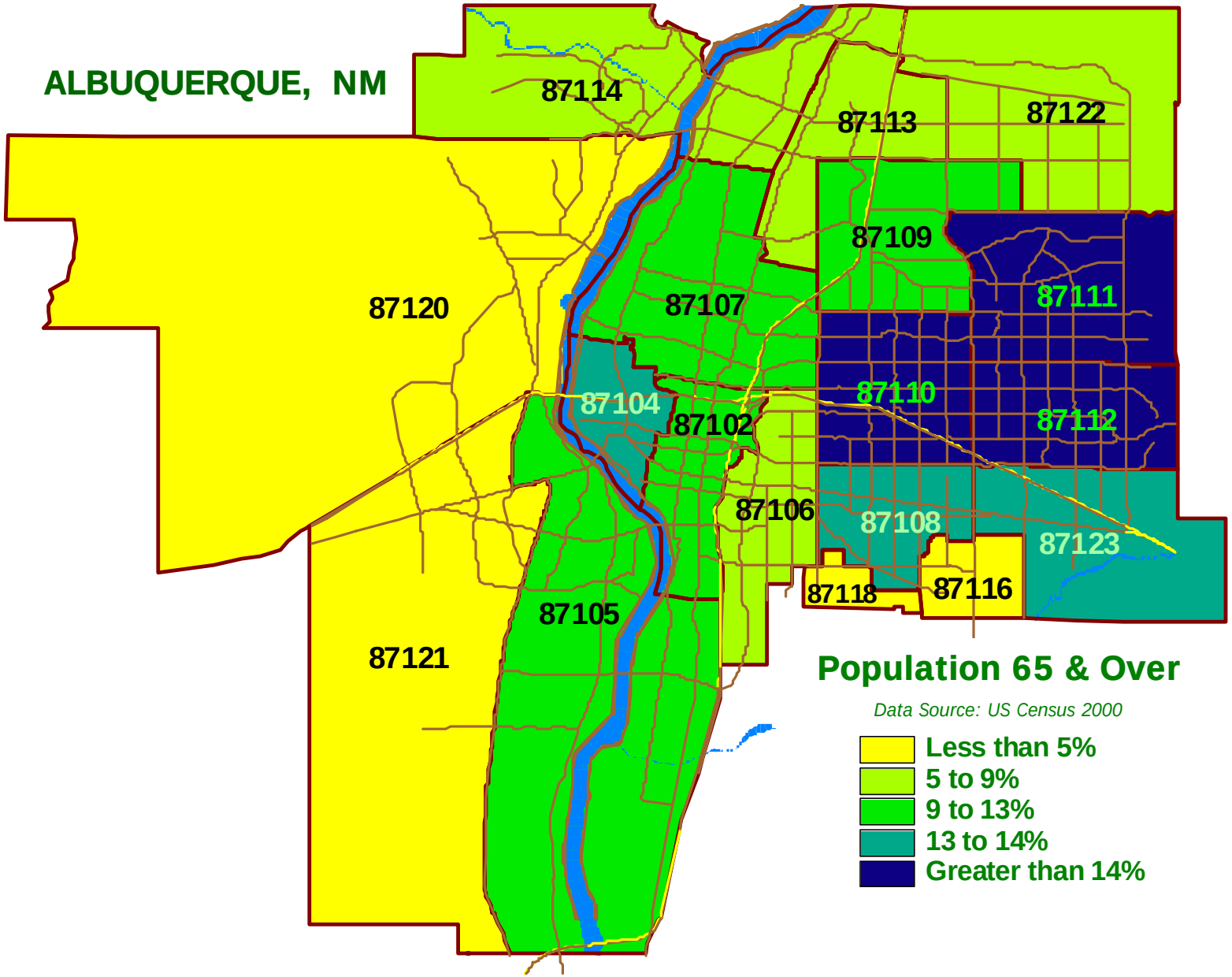
ALBUQUERQUE, NM
87114
87113
87122
87109
87111
87120
87107
87104
87102
87110
87112
87106
87108
87123
87118
87116
87105
87121
Population 65 & Over
Data Source: US Census 2000
Less than 5%
5 to 9%
9 to 13%
13 to 14%
Greater than 14%

Population of Hispanics or Latinos, 2000

Zip Code	Total population	Population Hispanic or Latino	% Population Hispanic or Latino
ALL BERN CO	**556,678**	**233,565**	***41.96%***
87008	3,132	476	*15.20%*
87109	40,855	11,313	*27.69%*
87110	38,417	11,922	*31.03%*
87111	54,632	9,733	*17.82%*
87112	43,702	12,005	*27.47%*
87122	12,898	1,696	*13.15%*
ALL NE	**193,636**	**47,145**	***24.35%***
87104	11,406	6,988	*61.27%*
87107	30,781	17,043	*55.37%*
87113	7,229	3,228	*44.65%*
87114	31,842	11,812	*37.10%*
87120	44,245	19,776	*44.70%*
ALL NW	**125,503**	**58,847**	***46.89%***
87059	10,256	2,421	*23.61%*
87106	25,578	7,116	*27.82%*
87108	37,711	17,160	*45.50%*
87116	4,214	735	*17.44%*
87118	979	183	*18.69%*
87123	36,625	12,057	*32.92%*
ALL SE	**115,363**	**39,672**	***34.39%***
87102	22,349	15,367	*68.76%*
87105	54,424	41,751	*76.71%*
87121	39,006	29,978	*76.85%*
ALL SW	**115,779**	**87,096**	***75.23%***

Source: US Census 2000

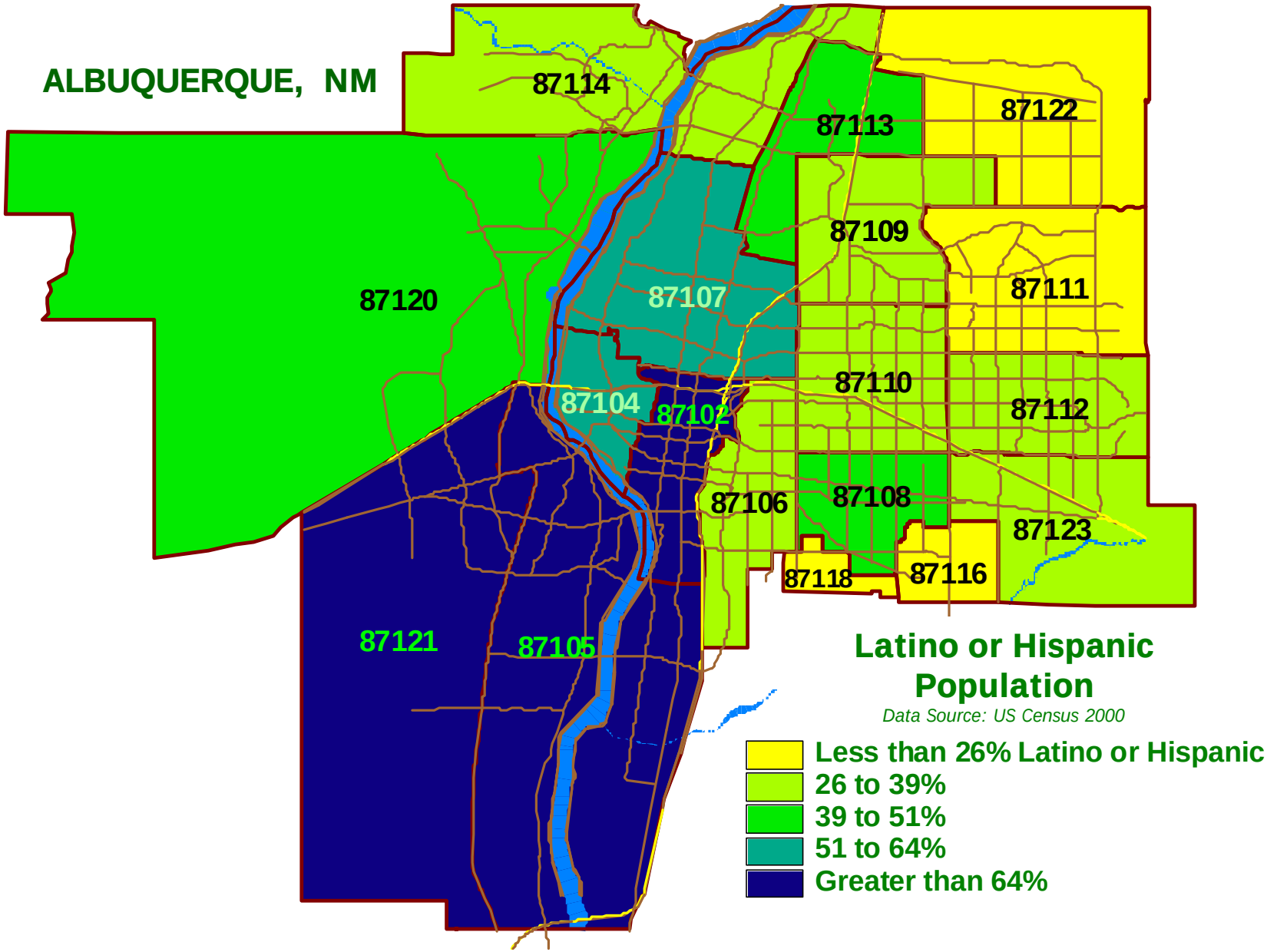
ALBUQUERQUE, NM
87114
87113
87122
87109
87120
87107
87111
87110
87104
87102
87112
87106
87108
87123
87118
87116
87121
87105
Latino or Hispanic Population
Data Source: US Census 2000
Less than 26% Latino or Hispanic
26 to 39%
39 to 51%
51 to 64%
Greater than 64%

American Indian and Alaska Native

Zip Code	Quadrant	Total Races Tallied	American Indian and Alaska Native alone or in combination with one or more other races	% American Indian and Alaska Native
ALL ZIP CODES	**ALL**	**574,843**	**26,585**	***4.62%***
87008	NE	3,204	66	*2.06%*
87109	NE	42,553	2,251	*5.29%*
87110	NE	39,999	1,562	*3.91%*
87111	NE	56,417	1,486	*2.63%*
87112	NE	45,622	1,589	*3.48%*
87122	NE	13,197	138	*1.05%*
ALL NE	**NE**	**200,992**	**7,092**	***3.53%***
87104	NW	11,979	587	*4.90%*
87107	NW	32,148	1,354	*4.21%*
87113	NW	7,517	356	*4.74%*
87114	NW	33,322	1,403	*4.21%*
87120	NW	46,286	2,361	*5.10%*
ALL NW	**NW**	**131,252**	**6,061**	***4.62%***
87059	SE	10,566	273	*2.58%*
87106	SE	26,804	1,481	*5.53%*
87108	SE	39,835	3,152	*7.91%*
87116	SE	4,476	97	*2.17%*
87118	SE	1,060	36	*3.40%*
87123	SE	38,462	2,183	*5.68%*
ALL SE	**SE**	**121,203**	**7,222**	***5.96%***
87102	SW	23,517	1,243	*5.29%*
87105	SW	56,943	2,887	*5.07%*
87121	SW	40,936	2,080	*5.08%*
ALL SW	**SW**	**121,396**	**6,210**	***5.12%***

Data Source: US Census 2000

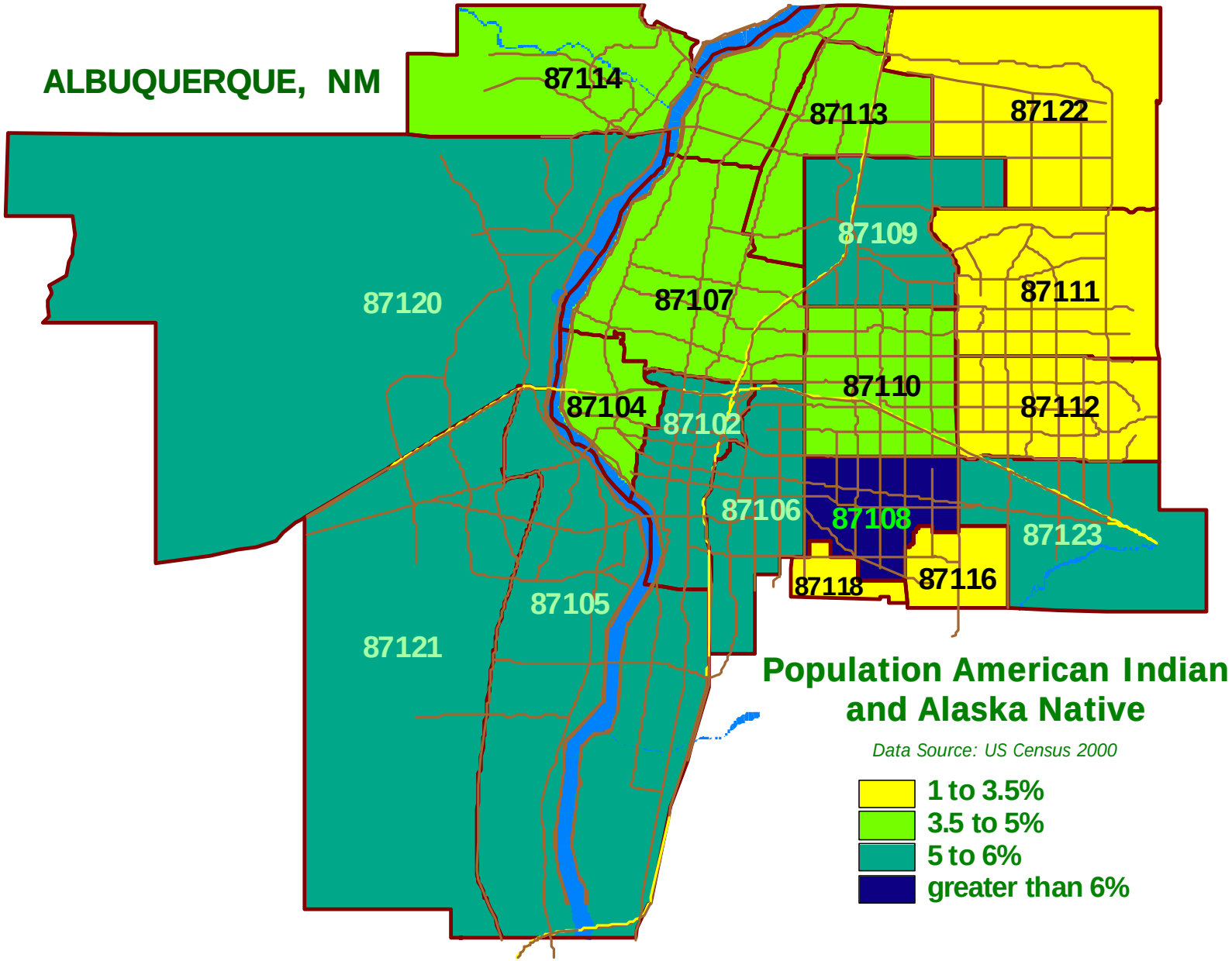
ALBUQUERQUE, NM
87114
87113
87122
87109
87120
87107
87111
87110
87104
87102
87112
87106
87108
87123
87118
87116
87105
87121
Population American Indian and Alaska Native
Data Source: US Census 2000
1 to 3.5%
3.5 to 5%
5 to 6%
greater than 6%

Percentage of Labor Force Unemployed, 2000

Zip Code	Total population Over 16 in Labor Force	Labor Force Unemployed	% Labor Force Unemployed
ALL BERN CO	**282,693**	**16,225**	***5.74%***
87008	1,622	83	*5.12%*
87109	22,476	1,103	*4.91%*
87110	19,924	854	*4.29%*
87111	29,553	1,125	*3.81%*
87112	22,593	1,146	*5.07%*
87122	6,631	238	*3.59%*
ALL NE	**102,799**	**4,549**	***4.43%***
87104	5,509	374	*6.79%*
87107	15,298	813	*5.31%*
87113	3,840	160	*4.17%*
87114	17,245	651	*3.78%*
87120	25,019	1,307	*5.22%*
ALL NW	**66,911**	**3,305**	***4.94%***
87059	5,481	119	*2.17%*
87106	15,031	951	*6.33%*
87108	18,200	1,646	*9.04%*
87116	2,304	121	*5.25%*
87118	454	0	*0.00%*
87123	18,596	1,242	*6.68%*
ALL SE	**60,066**	**4,079**	***6.79%***
87102	9,515	901	*9.47%*
87105	22,959	1,956	*8.52%*
87121	17,482	1,236	*7.07%*
ALL SW	**49,956**	**4,093**	***8.19%***

Source: US Census 2000

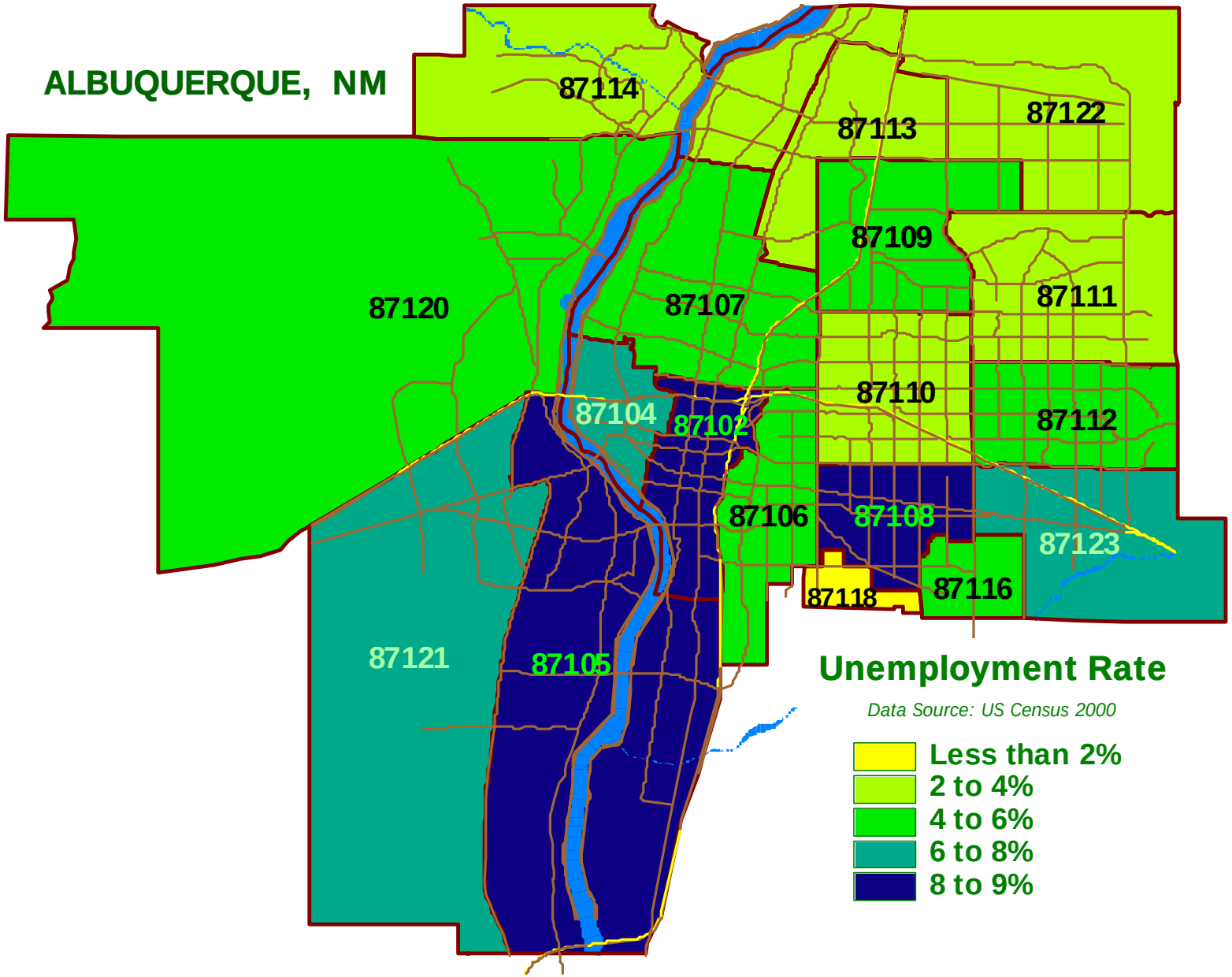
ALBUQUERQUE, NM
87114
87113
87122
87109
87111
87120
87107
87110
87104
87102
87112
87106
87108
87123
87118
87116
87121
87105
Unemployment Rate
Data Source: US Census 2000
Less than 2%
2 to 4%
4 to 6%
6 to 8%
8 to 9%

Poverty among Persons, 1999

Zip Code	Total Population	Persons Under 100% of Federal Poverty Level	% Persons Under 100% of Federal Poverty Level	Persons Under 185% of Federal Poverty Level	% Persons Under 185% of Federal Poverty Level
ALL BERN CO	**556678**	**74987**	***13.70%***	**166,381**	***30.39%***
87008	3048	224	*7.40%*	477	*15.76%*
87109	40986	4392	*10.83%*	9,959	*24.55%*
87110	38514	3455	*9.04%*	8,949	*23.42%*
87111	54511	3201	*5.94%*	7,840	*14.56%*
87112	43671	4182	*9.62%*	10,435	*24.00%*
87122	12816	276	*2.15%*	704	*5.49%*
ALL NE	**193546**	**15730**	***8.20%***	**38,364**	***19.99%***
87104	11365	2395	*21.11%*	4,521	*39.84%*
87107	30699	4532	*15.07%*	10,738	*35.71%*
87113	7427	945	*12.78%*	2,184	*29.53%*
87114	31520	2245	*7.15%*	5,483	*17.45%*
87120	44414	2663	*6.08%*	6,627	*15.12%*
ALL NW	**125425**	**12780**	***10.30%***	**29,553**	***23.82%***
87059	10206	763	*7.50%*	1,711	*16.81%*
87106	25645	5628	*24.04%*	10,187	*43.51%*
87108	37660	9732	*26.41%*	18,060	*49.00%*
87116	4167	86	*2.32%*	1,625	*43.77%*
87118	1081	60	*5.60%*	351	*32.74%*
87123	36618	5141	*14.10%*	12,122	*33.25%*
ALL SE	**115377**	**21410**	***19.17%***	**44,056**	***39.45%***
87102	22497	6606	*31.44%*	12,689	*60.40%*
87105	54073	10824	*20.09%*	23,720	*44.03%*
87121	39176	6723	*17.54%*	16,222	*42.31%*
ALL SW	**115746**	**24153**	***21.33%***	**52,631**	***46.49%***

Source: US Census 2000

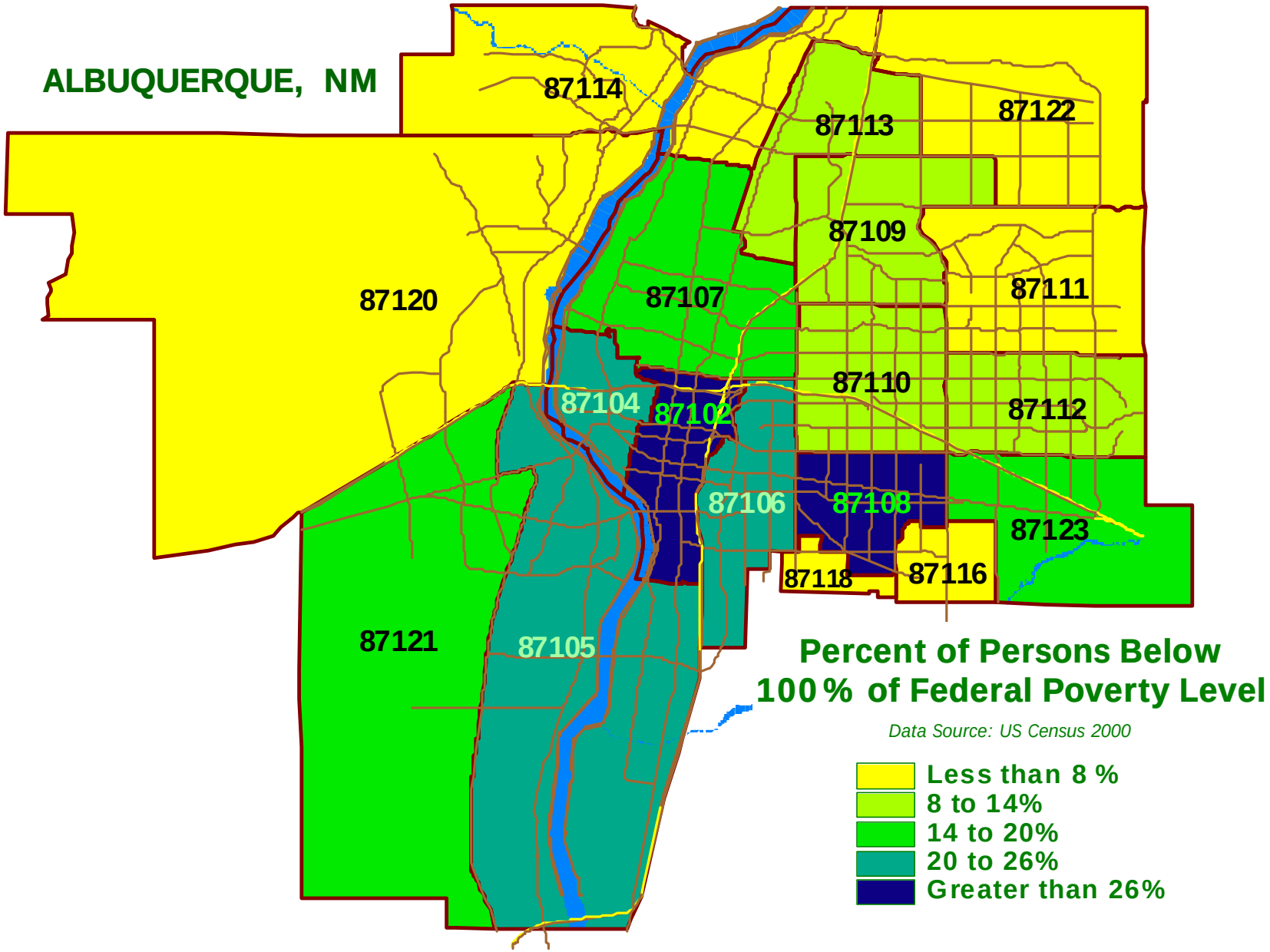
ALBUQUERQUE, NM
87114
87113
87122
87109
87120
87107
87111
87110
87104
87102
87112
87106
87108
87123
87118
87116
87121
87105
Percent of Persons Below
100% of Federal Poverty Level
Data Source: US Census 2000
Less than 8 %
8 to 14%
14 to 20%
20 to 26%
Greater than 26%

Families with Children Under 18 Years

Zip Code	Quadrant	Total # Families	# Families with Children	# Single Parent Families with Children	Single Parent Families with Children as a % of All Families with Children	# Single Father Families with Children	# Single Mother Families with Children	Single Mother Families as a % of All Families with Children
ALL BERN CO	**ALL**	**141996**	**70847**	**23543**	***33.23%***	**6589**	**16954**	***23.93%***
87008	NE	901	392	76	*19.39%*	32	44	*11.22%*
87109	NE	10665	5018	1762	*35.11%*	404	1358	*27.06%*
87110	NE	9814	4072	1281	*31.46%*	436	845	*20.75%*
87111	NE	15124	6394	1607	*25.13%*	398	1209	*18.91%*
87112	NE	11815	5478	1842	*33.63%*	472	1370	*25.01%*
87122	NE	3790	1841	187	*10.16%*	54	133	*7.22%*
ALL NE	**NE**	**52109**	**23195**	**6755**	***29.12%***	**1796**	**4959**	***21.38%***
87104	NW	2880	1295	614	*47.41%*	141	473	*36.53%*
87107	NW	7886	3746	1508	*40.26%*	487	1021	*27.26%*
87113	NW	1996	1151	376	*32.67%*	136	240	*20.85%*
87114	NW	8499	4370	1176	*26.91%*	288	888	*20.32%*
87120	NW	11924	7059	1782	*25.24%*	607	1175	*16.65%*
ALL NW	**NW**	**33185**	**17621**	**5456**	***30.96%***	**1659**	**3797**	***21.55%***
87059	SE	2938	1361	213	*15.65%*	62	151	*11.09%*
87106	SE	4988	2514	1120	*44.55%*	336	784	*31.19%*
87108	SE	8242	4507	2113	*46.88%*	470	1643	*36.45%*
87116	SE	1090	788	121	*15.36%*	44	77	*9.77%*
87118	SE	265	239	7	*2.93%*	0	7	*2.93%*
87123	SE	9900	4795	1808	*37.71%*	533	1275	*26.59%*
ALL SE	**SE**	**27423**	**14204**	**5382**	***37.89%***	**1445**	**3937**	***27.72%***
87102	SW	4196	2166	980	*45.24%*	249	731	*33.75%*
87105	SW	13606	6758	2263	*33.49%*	685	1578	*23.35%*
87121	SW	9648	5955	2462	*41.34%*	698	1764	*29.62%*
ALL SW	**SW**	**27450**	**14879**	**5705**	***38.34%***	**1632**	**4073**	***27.37%***

Source: US Census 2000

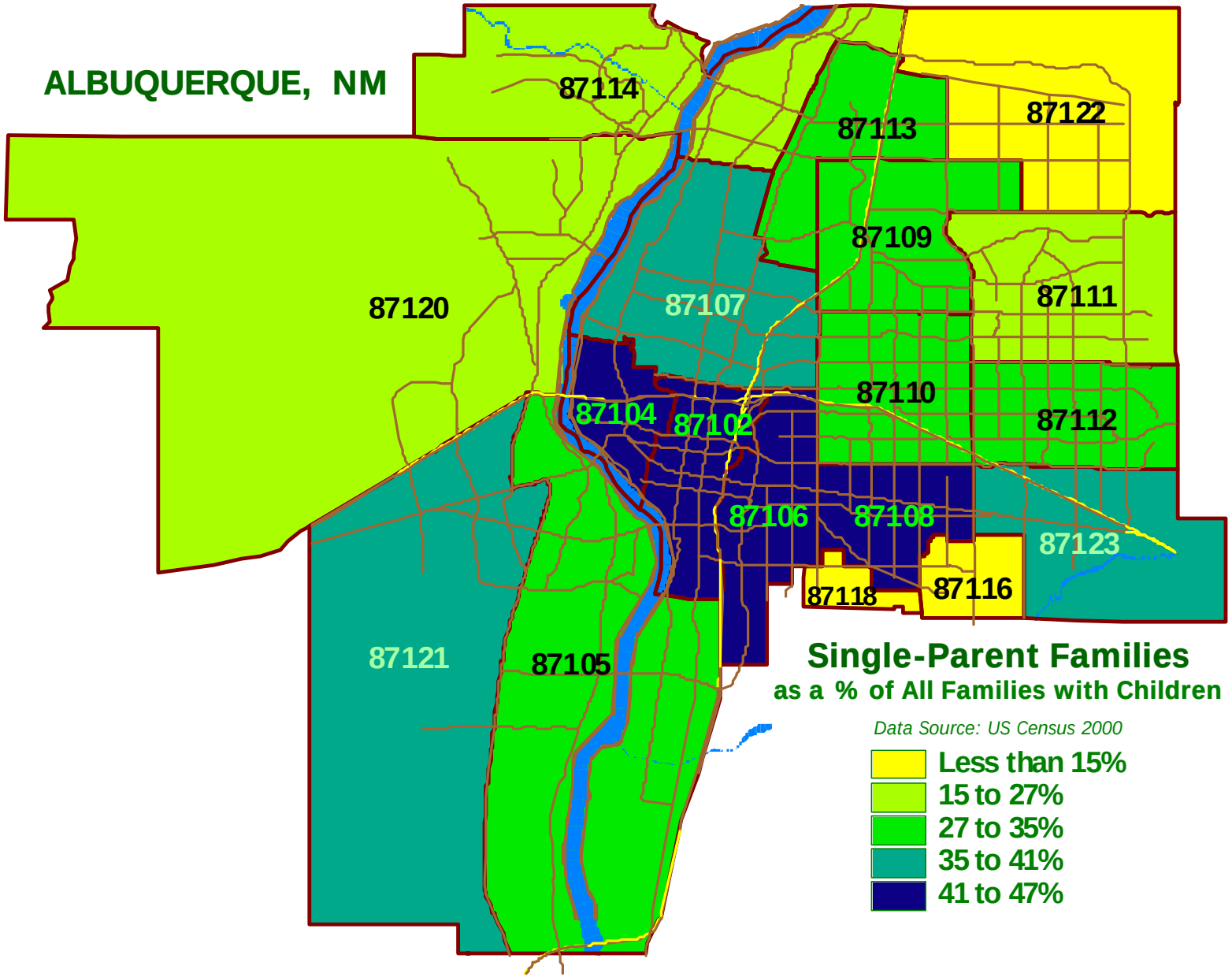
ALBUQUERQUE, NM
87114
87113
87122
87109
87120
87107
87111
87110
87104
87102
87112
87106
87108
87123
87118
87116
87121
87105
Single-Parent Families
as a % of All Families with Children
Data Source: US Census 2000
Less than 15%
15 to 27%
27 to 35%
35 to 41%
41 to 47%

Poverty Among Families with Children Under 18, 1999

Zip Code	Total Families:	Total Families Under 185% of the Federal Poverty Line	Families Under 185% as a Percent of All Families	Single Mother Families	Single Mother Families Under 185%	Single Mother Families Under 185% as a Percent of All Families
ALL BERN CO	**141996**	**34825**	***24.53%***	**27894**	**14069**	***9.91%***
87008	901	98	*10.88%*	75	20	*2.22%*
87109	10665	1893	*17.75%*	2124	922	*8.65%*
87110	9814	1648	*16.79%*	1748	675	*6.88%*
87111	15124	1641	*10.85%*	2080	653	*4.32%*
87112	11815	2201	*18.63%*	2230	913	*7.73%*
87122	3790	162	*4.27%*	169	38	*1.00%*
ALL NE	**52109**	**7643**	***14.67%***	**8426**	**3221**	***6.18%***
87104	2880	989	*34.34%*	746	482	*16.74%*
87107	7886	2369	*30.04%*	1840	990	*12.55%*
87113	1996	510	*25.55%*	378	161	*8.07%*
87114	8499	1182	*13.91%*	1324	516	*6.07%*
87120	11924	1459	*12.24%*	1750	674	*5.65%*
ALL NW	**33185**	**6509**	***19.61%***	**6038**	**2823**	***8.51%***
87059	2938	370	*12.59%*	272	83	*2.83%*
87106	4988	1628	*32.64%*	1280	781	*15.66%*
87108	8242	3489	*42.33%*	2456	1478	*17.93%*
87116	1090	429	*39.36%*	77	59	*5.41%*
87118	265	80	*30.19%*	7	0	*0.00%*
87123	9900	2797	*28.25%*	2050	1205	*12.17%*
ALL SE	**27423**	**8793**	***32.06%***	**6142**	**3606**	***13.15%***
87102	4196	2298	*54.77%*	1313	879	*20.95%*
87105	13606	5313	*39.05%*	3068	1772	*13.02%*
87121	9648	3848	*39.88%*	2592	1610	*16.69%*
ALL SW	**27450**	**11459**	***41.74%***	**6973**	**4261**	***15.52%***

Source: US Census 2000

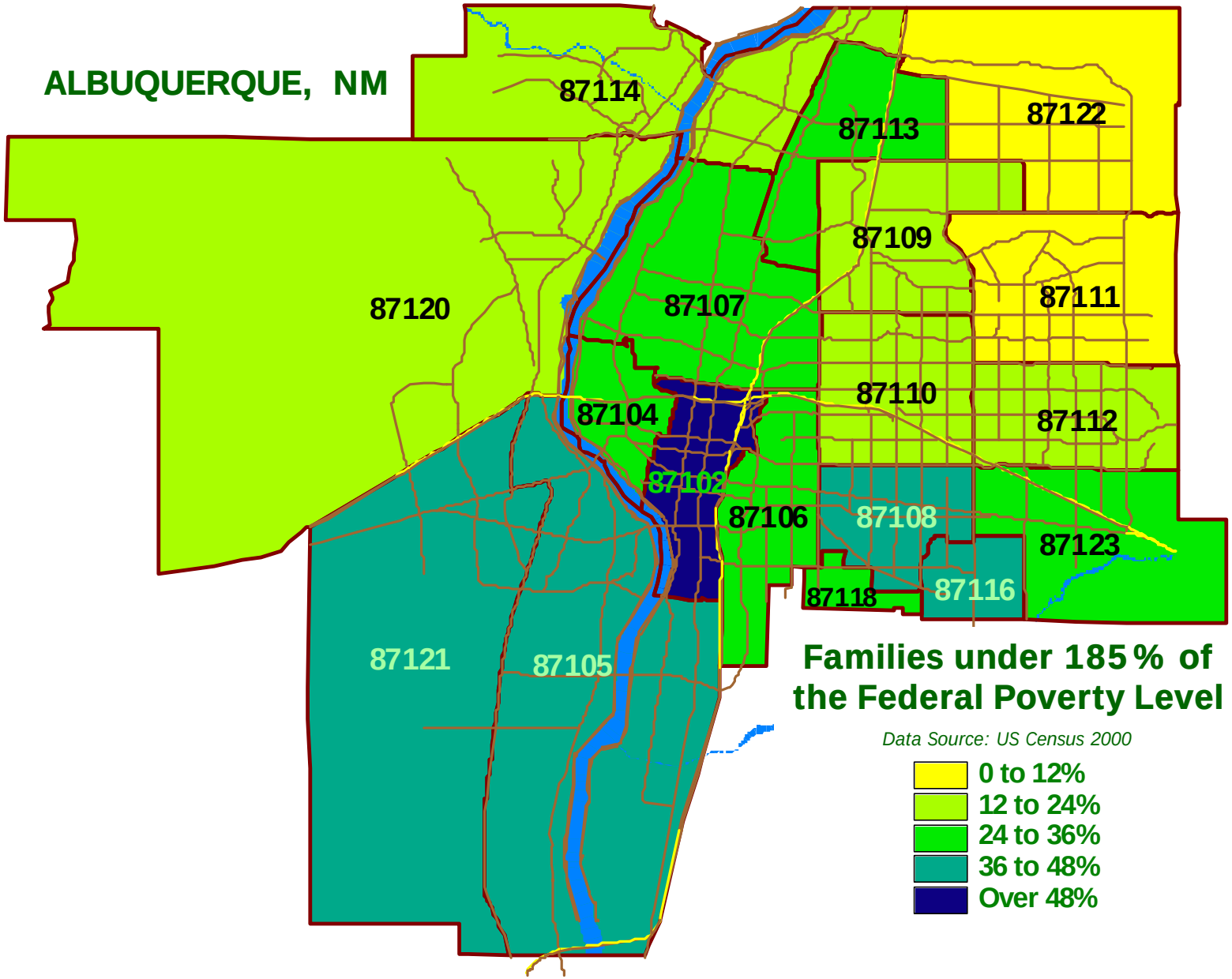
ALBUQUERQUE, NM
87114
87113
87122
87109
87120
87107
87111
87110
87104
87112
87102
87106
87108
87123
87118
87116
87121
87105
Families under 185% of the Federal Poverty Level
Data Source: US Census 2000
0 to 12%
12 to 24%
24 to 36%
36 to 48%
Over 48%

Poverty Among Families with Children Under 18, 1999

Zip Code	Total Families:	Total Families Under 185% of the Federal Poverty Line	Families Under 185% as a Percent of All Families	Single Mother Families	Single Mother Families Under 185%	Single Mother Families Under 185% as a Percent of All Families
ALL BERN CO	**141996**	**34825**	***24.53%***	**27894**	**14069**	***9.91%***
87008	901	98	*10.88%*	75	20	*2.22%*
87109	10665	1893	*17.75%*	2124	922	*8.65%*
87110	9814	1648	*16.79%*	1748	675	*6.88%*
87111	15124	1641	*10.85%*	2080	653	*4.32%*
87112	11815	2201	*18.63%*	2230	913	*7.73%*
87122	3790	162	*4.27%*	169	38	*1.00%*
ALL NE	**52109**	**7643**	***14.67%***	**8426**	**3221**	***6.18%***
87104	2880	989	*34.34%*	746	482	*16.74%*
87107	7886	2369	*30.04%*	1840	990	*12.55%*
87113	1996	510	*25.55%*	378	161	*8.07%*
87114	8499	1182	*13.91%*	1324	516	*6.07%*
87120	11924	1459	*12.24%*	1750	674	*5.65%*
ALL NW	**33185**	**6509**	***19.61%***	**6038**	**2823**	***8.51%***
87059	2938	370	*12.59%*	272	83	*2.83%*
87106	4988	1628	*32.64%*	1280	781	*15.66%*
87108	8242	3489	*42.33%*	2456	1478	*17.93%*
87116	1090	429	*39.36%*	77	59	*5.41%*
87118	265	80	*30.19%*	7	0	*0.00%*
87123	9900	2797	*28.25%*	2050	1205	*12.17%*
ALL SE	**27423**	**8793**	***32.06%***	**6142**	**3606**	***13.15%***
87102	4196	2298	*54.77%*	1313	879	*20.95%*
87105	13606	5313	*39.05%*	3068	1772	*13.02%*
87121	9648	3848	*39.88%*	2592	1610	*16.69%*
ALL SW	**27450**	**11459**	***41.74%***	**6973**	**4261**	***15.52%***

Source: US Census 2000

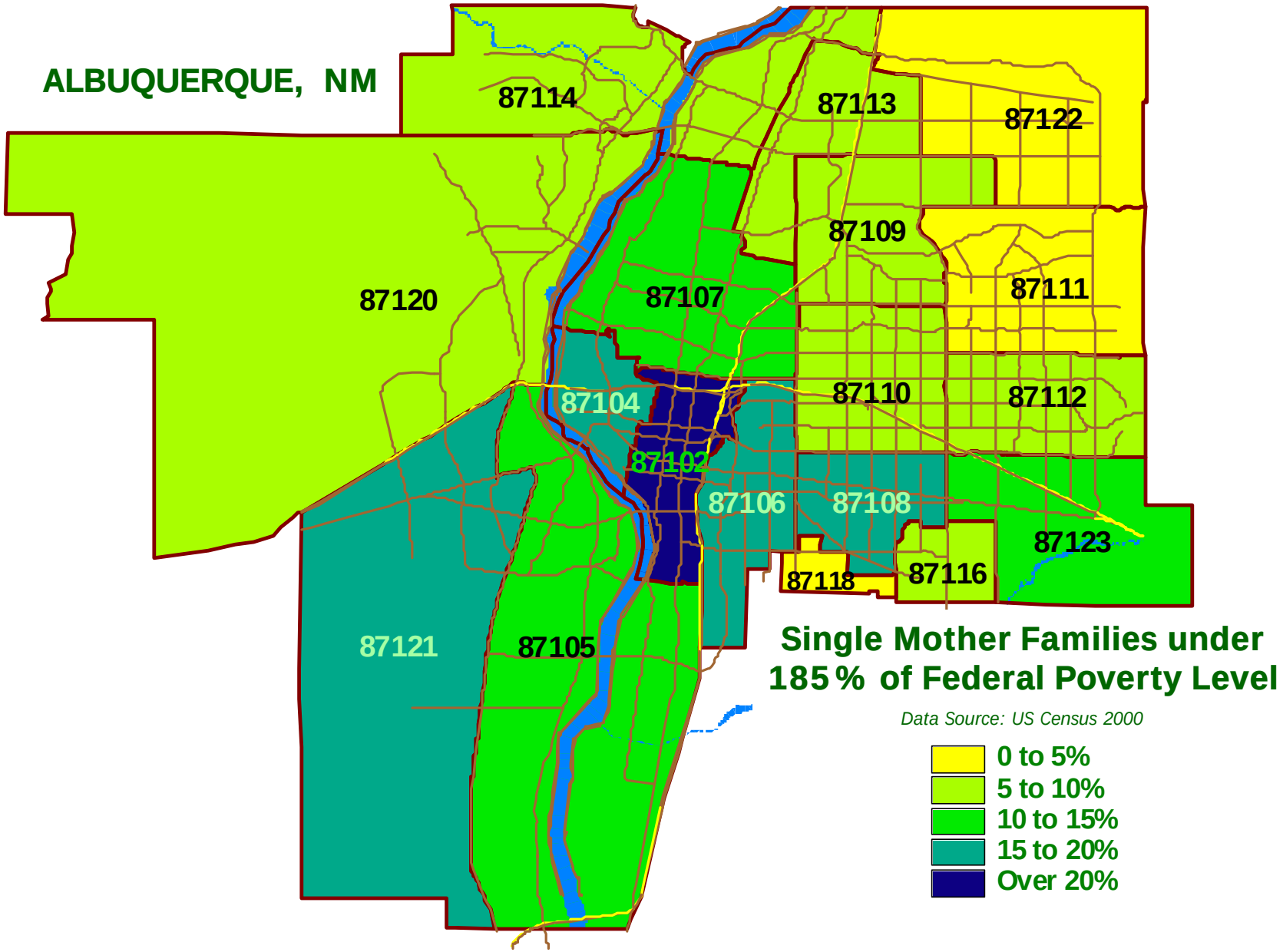
ALBUQUERQUE, NM
87114
87113
87122
87109
87120
87107
87111
87104
87110
87112
87102
87106
87108
87123
87118
87116
87121
87105
Single Mother Families under 185% of Federal Poverty Level
Data Source: US Census 2000
0 to 5%
5 to 10%
10 to 15%
15 to 20%
Over 20%

INCOME DISPARITY, BERNALILLO COUNTY ZIP CODES

Zip Code	Quadrant	Number of Households	Median Household Income	Total Income, Poorest fifth of Households	Total Income, 2nd fifth of Households	Total Income, 3rd fifth of Households	Total Income, 4th fifth of Households	Total Income, Richest fifth of Households	Richest divided by Poorest*
87008	NE	1174	$40,392	$1,234,384	$4,482,298	$9,515,310	$16,011,116	$38,420,300	31.13
87109	NE	17525	$25,678	$19,260,101	$52,936,370	$91,492,612	$160,787,943	$357,777,143	18.58
87110	NE	17842	$24,277	$20,111,357	$52,916,235	$87,601,862	$148,138,614	$341,159,345	16.96
87111	NE	22651	$35,366	$25,561,725	$83,509,627	$161,465,328	$280,528,866	$651,046,756	25.47
87112	NE	19451	$25,506	$22,363,018	$59,759,834	$100,541,423	$168,868,910	$352,968,355	15.78
87122	NE	4530	$66,776	$3,936,701	$24,649,551	$60,196,484	$92,722,784	$213,898,963	54.33
87104	NW	5139	$18,152	$4,288,958	$11,365,609	$18,940,077	$31,782,024	$110,222,952	25.70
87107	NW	12928	$19,591	$11,886,547	$30,688,534	$50,835,427	$86,347,263	$307,658,707	25.88
87113	NW	2571	$22,705	$2,660,166	$7,012,135	$11,812,631	$19,662,174	$40,545,476	15.24
87114	NW	11093	$32,034	$13,657,752	$39,483,548	$71,322,570	$115,991,123	$234,632,751	17.18
87120	NW	16682	$36,191	$22,143,797	$68,438,816	$120,823,724	$183,899,021	$320,810,327	14.49
87059	SE	3404	$32,759	$3,677,688	$12,058,136	$22,710,476	$37,957,444	$74,916,625	20.37
87106	SE	9917	$18,564	$8,788,604	$22,181,979	$37,271,729	$63,386,631	$185,525,607	21.11
87108	SE	14486	$16,858	$12,744,592	$31,024,891	$49,341,634	$77,967,876	$194,794,896	15.28
87116	SE	304	$22,865	$368,282	$866,917	$1,362,513	$1,839,580	$3,043,463	8.26
87118	SE	88	$24,536	$72,503	$234,787	$409,182	$617,928	$1,046,608	14.44
87123	SE	14629	$22,029	$15,109,071	$39,669,258	$65,895,613	$114,221,024	$283,950,979	18.79
87102	SW	8898	$13,402	$5,865,233	$14,123,676	$23,766,714	$35,629,320	$83,092,502	14.17
87105	SW	23859	$16,538	$18,715,849	$46,481,199	$76,259,190	$117,878,667	$260,027,145	13.89
87121	SW	12751	$18,857	$11,516,400	$29,510,663	$48,105,696	$72,435,742	$133,919,286	11.63
87124	Rio Rancho	19237	$31,883	$25,839,679	$71,091,979	$122,945,034	$184,948,100	$318,482,922	12.33

Source: New Mexico Tax and Revenue Department, 1998 Tax Returns

**Income Disparity measures the ratio of total income in dollars of the richest fifth (20%) of a population to the poorest fifth. Each fifth represents an equal number of households. For example, 'In zip code 87122, the richest fifth earned 54 times what*

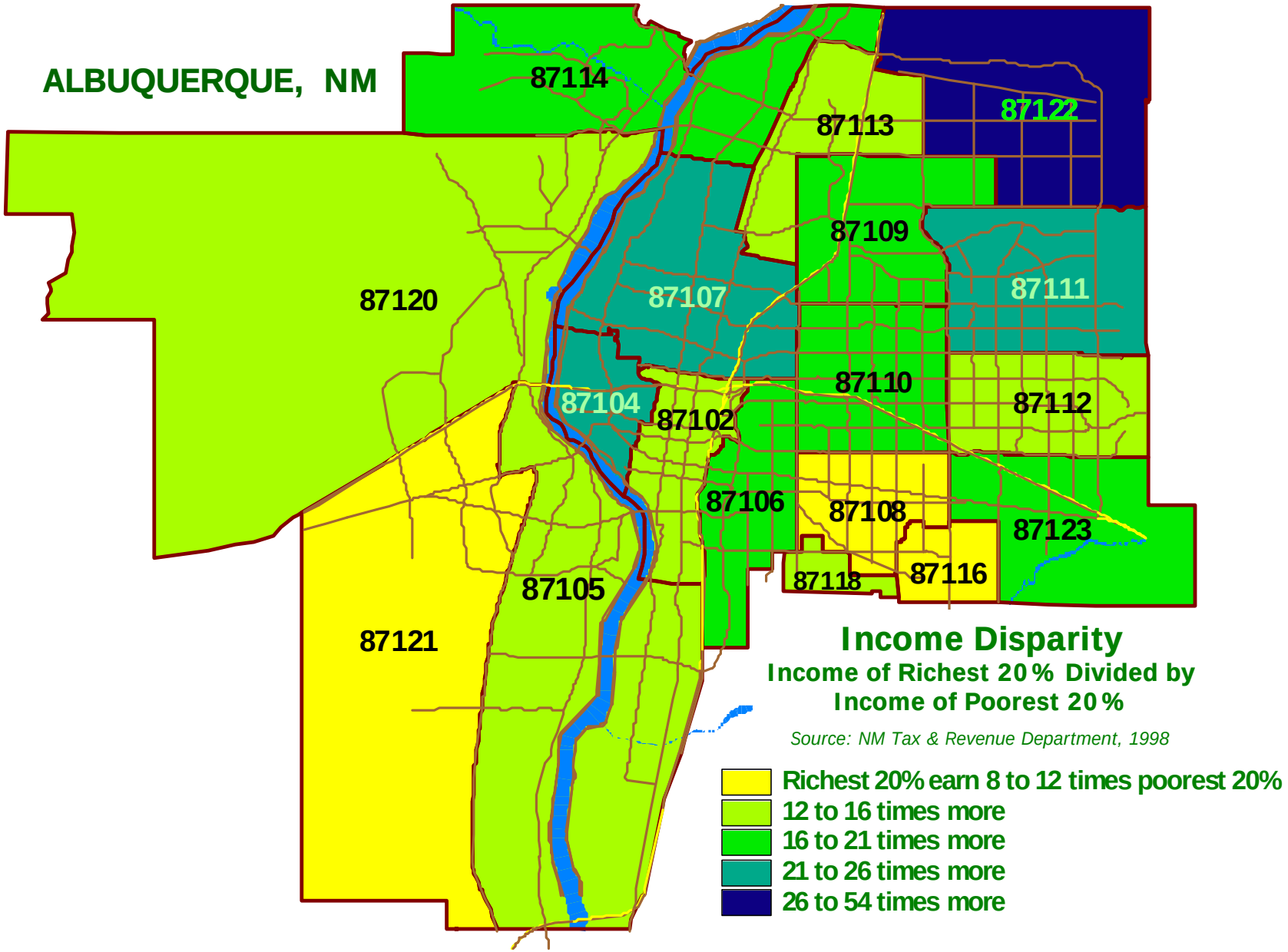
ALBUQUERQUE, NM
87114
87113
87122
87109
87120
87107
87111
87110
87104
87102
87112
87106
87108
87123
87118
87116
87105
87121
Income Disparity
Income of Richest 20% Divided by
Income of Poorest 20%
Source: NM Tax & Revenue Department, 1998
Richest 20% earn 8 to 12 times poorest 20%
12 to 16 times more
16 to 21 times more
21 to 26 times more
26 to 54 times more

Language Spoken at Home by Age

Zip Code	Population over 17	English Only	% English	Spanish	% Spanish	All Other	% All Other
ALL BERN CO	**416,058**	**287,227**	***69.04%***	**107,322**	***25.79%***	**21,509**	***5.17%***
87008	2,328	2,086	*89.60%*	165	*7.09%*	77	*3.31%*
87109	31,771	25,032	*78.79%*	4,831	*15.21%*	1,908	*6.01%*
87110	30,774	23,754	*77.19%*	5,590	*18.16%*	1,430	*4.65%*
87111	43,327	37,038	*85.48%*	4,223	*9.75%*	2,066	*4.77%*
87112	33,034	26,364	*79.81%*	4,936	*14.94%*	1,734	*5.25%*
87122	9,217	8,155	*88.48%*	547	*5.93%*	515	*5.59%*
ALL NE	**150,451**	**122,429**	***81.37%***	**20,292**	***13.49%***	**7,730**	***5.14%***
87104	8,733	4,851	*55.55%*	3,598	*41.20%*	284	*3.25%*
87107	22,894	14,223	*62.13%*	8,053	*35.18%*	618	*2.70%*
87113	5,253	3,733	*71.06%*	1,301	*24.77%*	219	*4.17%*
87114	23,229	17,097	*73.60%*	5,238	*22.55%*	894	*3.85%*
87120	31,306	23,687	*75.66%*	6,412	*20.48%*	1,207	*3.86%*
ALL NW	**91,415**	**63,591**	***69.56%***	**24,602**	***26.91%***	**3,222**	***3.52%***
87059	7,346	6,002	*81.70%*	1,204	*16.39%*	140	*1.91%*
87106	21,314	15,771	*73.99%*	3,526	*16.54%*	2,017	*9.46%*
87108	28,801	17,279	*59.99%*	9,344	*32.44%*	2,178	*7.56%*
87116	2,735	2,283	*83.47%*	309	*11.30%*	143	*5.23%*
87118	617	520	*84.28%*	61	*9.89%*	36	*5.83%*
87123	27,689	20,381	*73.61%*	5,225	*18.87%*	2,083	*7.52%*
ALL SE	**88,502**	**62,236**	***70.32%***	**19,669**	***22.22%***	**6,597**	***7.45%***
87102	17,388	7,852	*45.16%*	8,827	*50.76%*	709	*4.08%*
87105	38,068	15,932	*41.85%*	20,838	*54.74%*	1,298	*3.41%*
87121	25,606	12,101	*47.26%*	12,700	*49.60%*	805	*3.14%*
ALL SW	**81,062**	**35,885**	***44.27%***	**42,365**	***52.26%***	**2,812**	***3.47%***

Source: US Census 2000

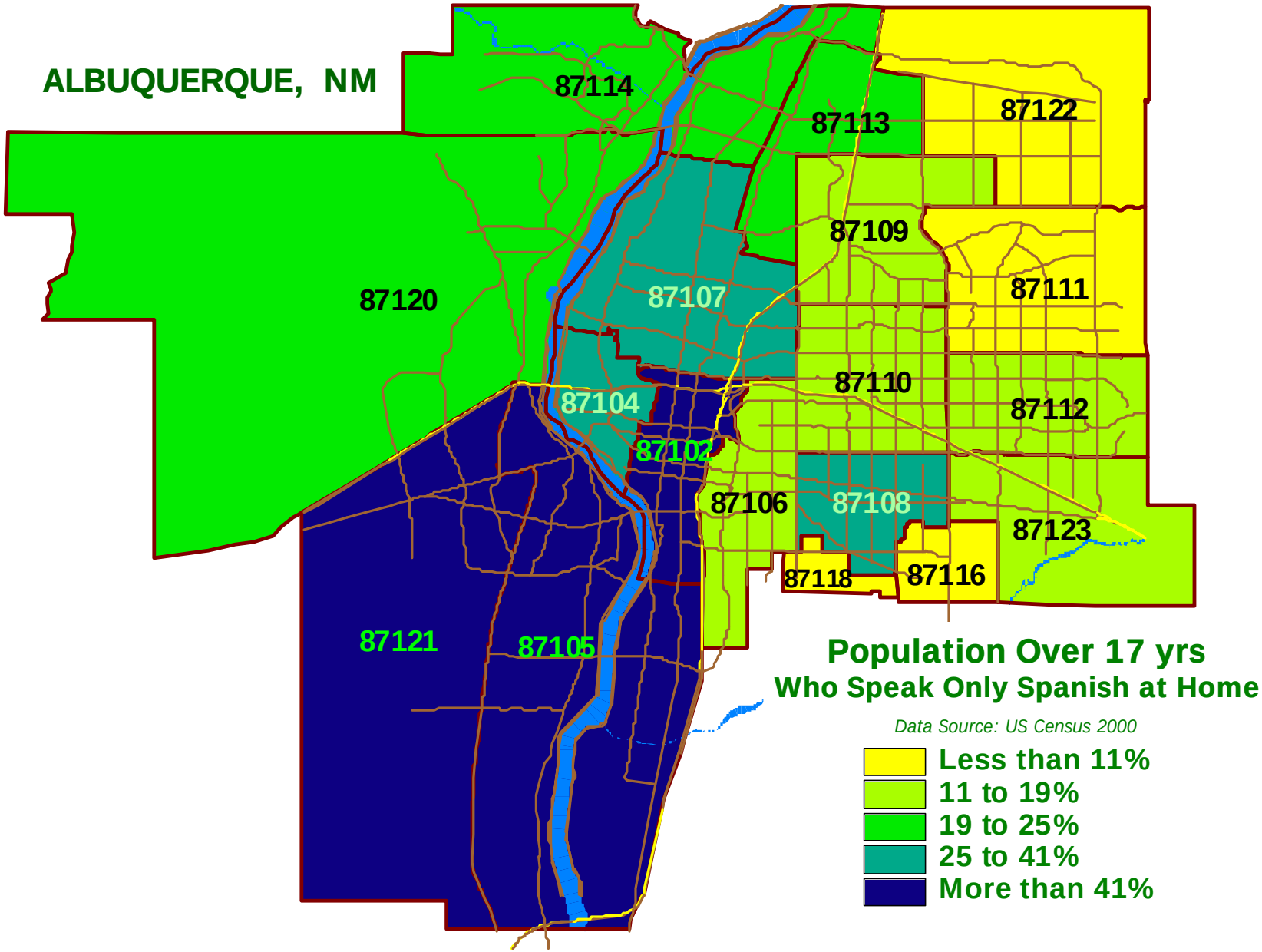
ALBUQUERQUE, NM
87114
87113
87122
87109
87120
87107
87111
87110
87104
87112
87102
87106
87108
87123
87118
87116
87121
87105
Population Over 17 yrs
Who Speak Only Spanish at Home
Data Source: US Census 2000
Less than 11%
11 to 19%
19 to 25%
25 to 41%
More than 41%

Population of Foreign-Born, Non-Citizens, 2000

Zip Code	Total population	Population Foreign-Born, Non-Citizens	% Population Foreign-Born, Non-Citizens
ALL BERN CO	**556,678**	**30,741**	***5.52%***
87008	3,048	37	*1.21%*
87109	40,986	1,184	*2.89%*
87110	38,514	1,008	*2.62%*
87111	54,511	1,291	*2.37%*
87112	43,671	1,138	*2.61%*
87122	12,816	194	*1.51%*
ALL NE	**193,546**	**4,852**	***2.51%***
87104	11,365	558	*4.91%*
87107	30,699	1,853	*6.04%*
87113	7,427	323	*4.35%*
87114	31,520	729	*2.31%*
87120	44,414	595	*1.34%*
ALL NW	**125,425**	**4,058**	***3.24%***
87059	10,206	84	*0.82%*
87106	25,645	2,270	*8.85%*
87108	37,660	5,646	*14.99%*
87116	4,167	80	*1.92%*
87118	1,081	5	*0.46%*
87123	36,618	1,520	*4.15%*
ALL SE	**115,377**	**9,605**	***8.32%***
87102	22,497	3,513	*15.62%*
87105	54,073	5,019	*9.28%*
87121	39,176	3,624	*9.25%*
ALL SW	**115,746**	**12,156**	***10.50%***

Source: US Census 2000

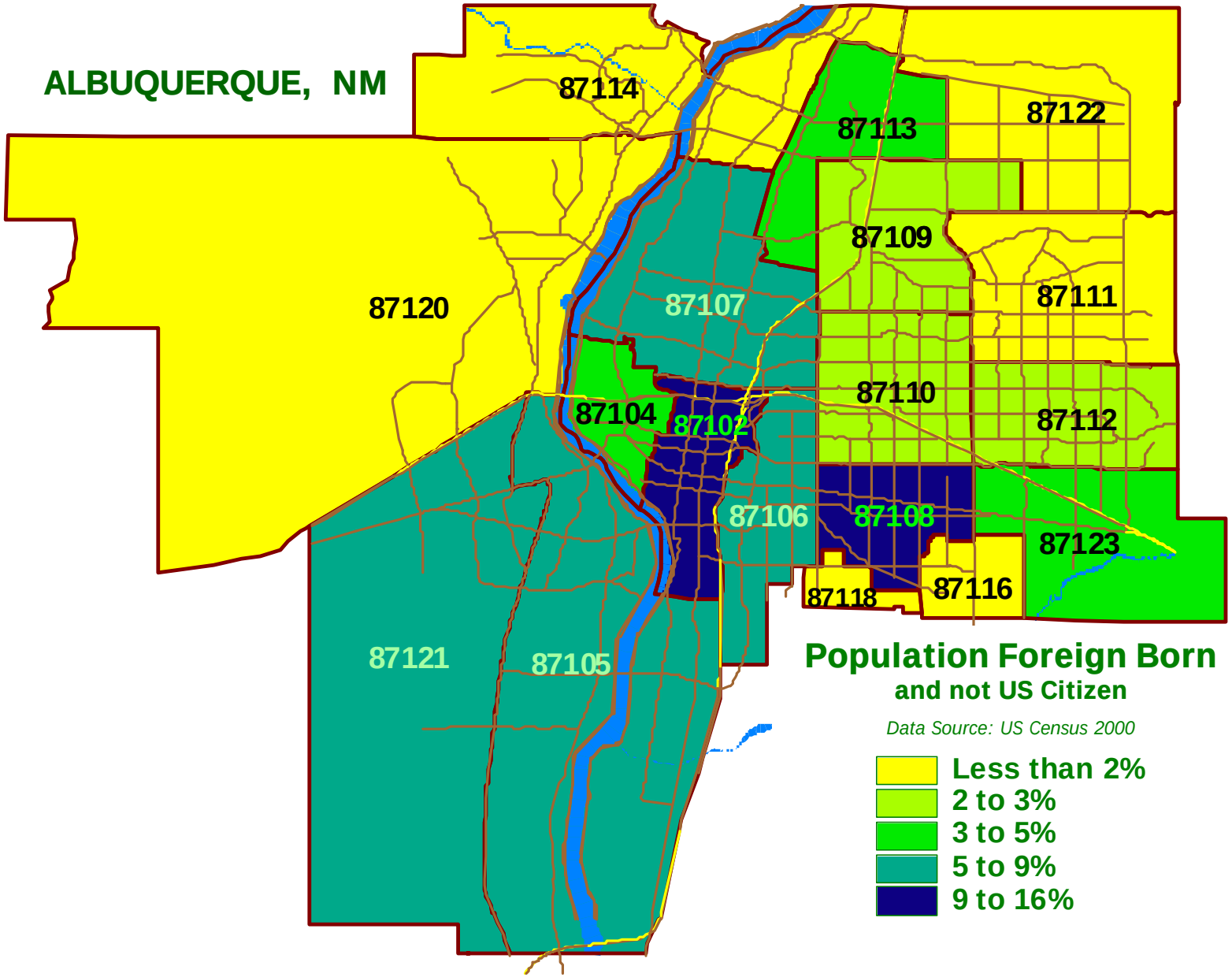
ALBUQUERQUE, NM
87114
87113
87122
87109
87120
87107
87111
87110
87104
87102
87112
87106
87108
87123
87118
87116
87121
87105
Population Foreign Born
and not US Citizen
Data Source: US Census 2000
Less than 2%
2 to 3%
3 to 5%
5 to 9%
9 to 16%

School Enrollment of Children Age 5 thru 17, 2000

Zip Code	Total Population Age 5 thru 17	Population Age 5 thru 17 Not Enrolled in School	% Population Age 5 thru 17 Not Enrolled in School
ALL BERN CO	**102,323**	**4,935**	***4.82%***
87008	633	9	*1.42%*
87109	6,755	295	*4.37%*
87110	5,950	269	*4.52%*
87111	8,781	310	*3.53%*
87112	7,871	304	*3.86%*
87122	2,973	6	*0.20%*
ALL NE	**32,963**	**1,193**	***3.62%***
87104	1,981	144	*7.27%*
87107	6,103	490	*8.03%*
87113	1,489	79	*5.31%*
87114	5,604	239	*4.26%*
87120	9,151	305	*3.33%*
ALL NW	**24,328**	**1,257**	***5.17%***
87059	2,224	121	*5.44%*
87106	2,980	83	*2.79%*
87108	5,762	429	*7.45%*
87116	738	49	*6.64%*
87118	341	25	*7.33%*
87123	6,388	349	*5.46%*
ALL SE	**18,433**	**1,056**	***5.73%***
87102	3,658	234	*6.40%*
87105	11,951	615	*5.15%*
87121	9,558	533	*5.58%*
ALL SW	**25,167**	**1,382**	***5.49%***

Source: US Census 2000

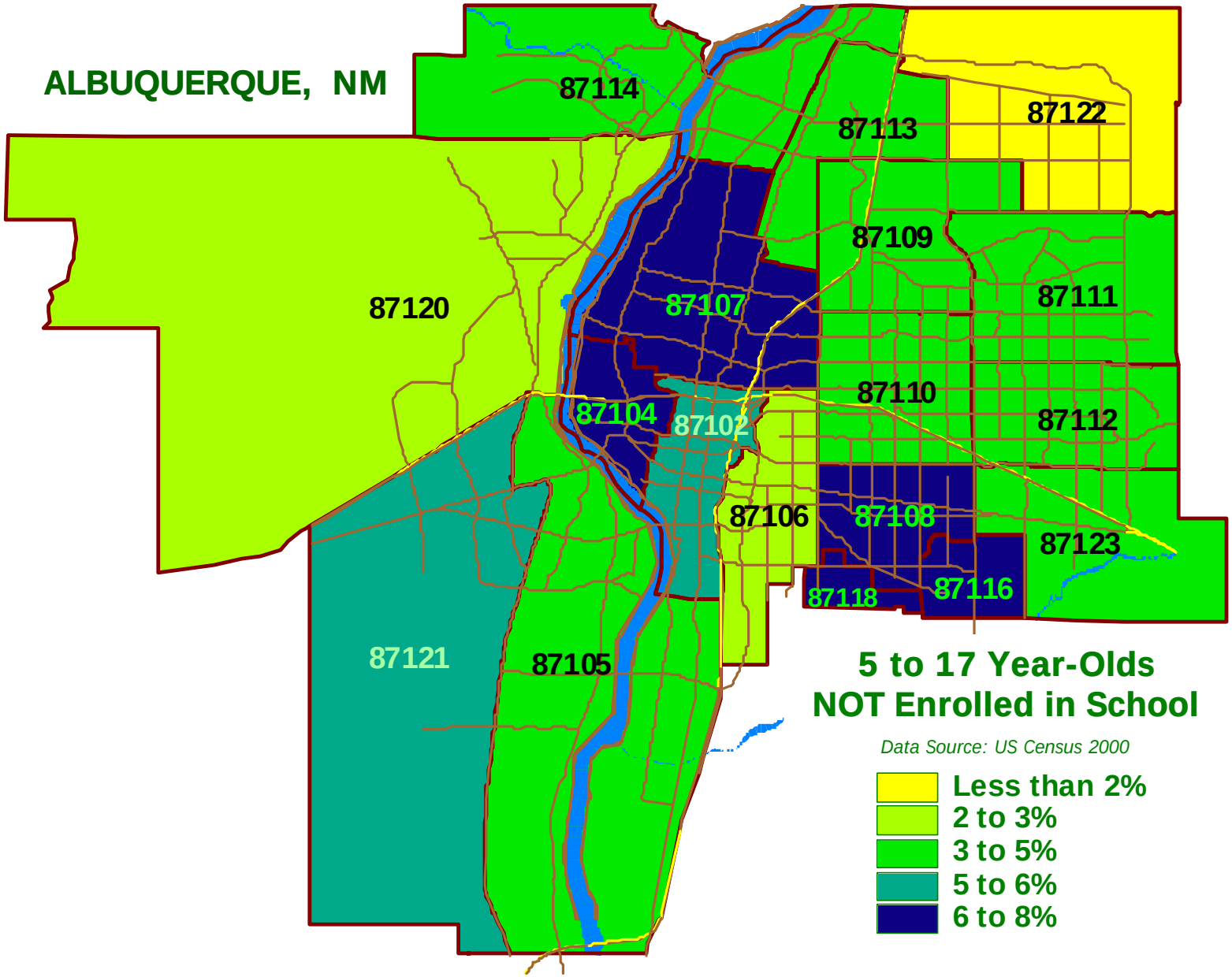
ALBUQUERQUE, NM
87114
87113
87122
87109
87111
87120
87107
87110
87104
87102
87112
87106
87108
87123
87118
87116
87121
87105
5 to 17 Year-Olds
NOT Enrolled in School
Data Source: US Census 2000
Less than 2%
2 to 3%
3 to 5%
5 to 6%
6 to 8%

Population 25 Years or Older Who Have Not Completed High School, 2000

Zip Code	Total Population 25 or Older	Population 25 or Older Not Graduated From High School	% Population 25 or Older Not Graduated From High School
ALL BERN CO	**358,680**	**55,858**	***15.57%***
87008	2,185	101	*4.62%*
87109	26,714	2,170	*8.12%*
87110	27,723	2,759	*9.95%*
87111	38,720	1,837	*4.74%*
87112	29,689	2,872	*9.67%*
87122	8,724	173	*1.98%*
ALL NE	**133,755**	**9,912**	***7.41%***
87104	7,775	1,812	*23.31%*
87107	20,120	4,051	*20.13%*
87113	4,616	664	*14.38%*
87114	20,185	1,992	*9.87%*
87120	27,417	1,809	*6.60%*
ALL NW	**80,113**	**10,328**	***12.89%***
87059	6,852	721	*10.52%*
87106	15,450	1,851	*11.98%*
87108	24,401	5,901	*24.18%*
87116	1,594	23	*1.44%*
87118	530	9	*1.70%*
87123	24,201	3,398	*14.04%*
ALL SE	**73,028**	**11,903**	***16.30%***
87102	14,301	5,711	*39.93%*
87105	32,551	11,273	*34.63%*
87121	20,778	6,083	*29.28%*
ALL SW	**67,630**	**23,067**	***34.11%***

Source: US Census 2000

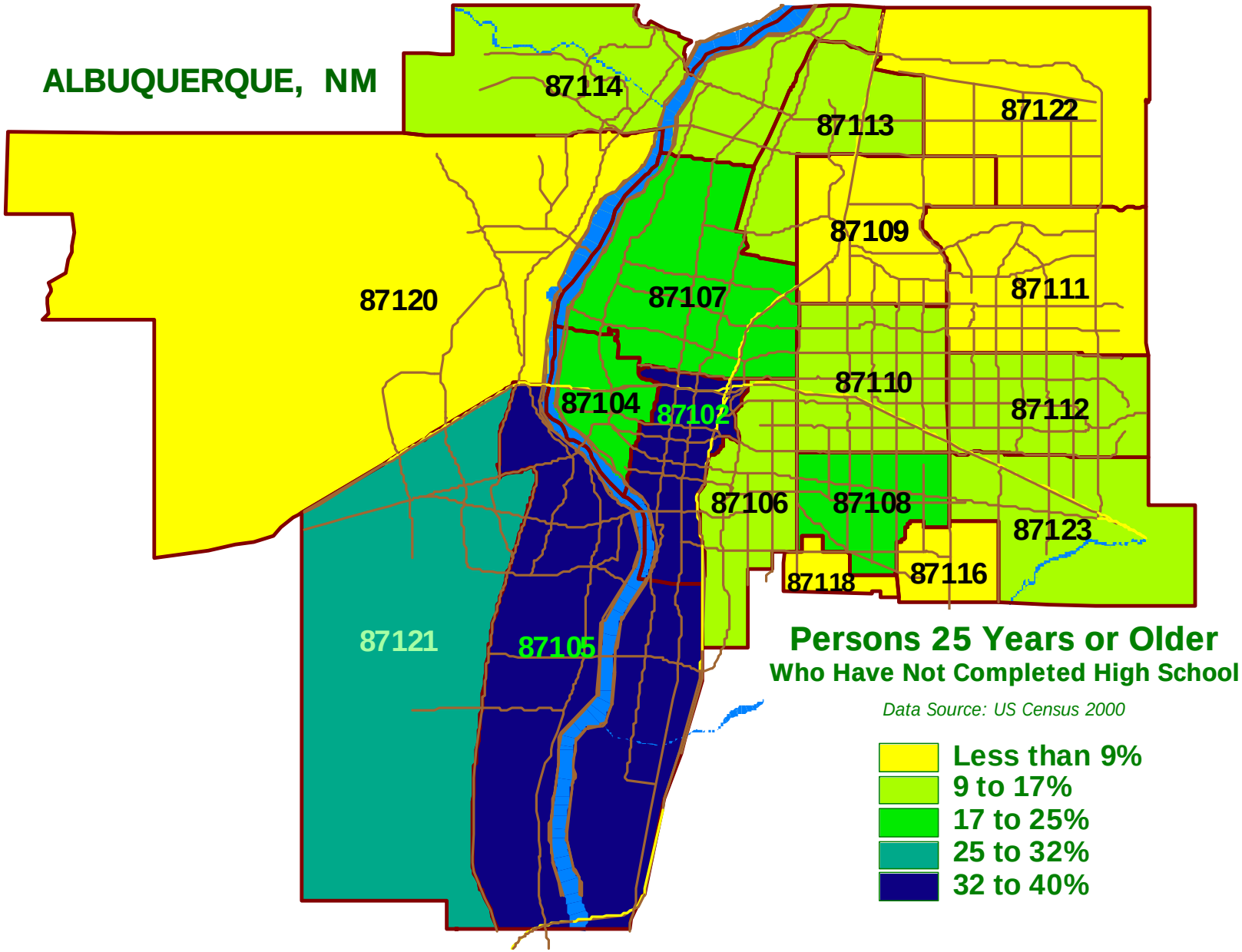
ALBUQUERQUE, NM
87114
87113
87122
87109
87120
87107
87111
87110
87104
87102
87112
87106
87108
87123
87118
87116
87121
87105
Persons 25 Years or Older
Who Have Not Completed High School
Data Source: US Census 2000
Less than 9%
9 to 17%
17 to 25%
25 to 32%
32 to 40%

Middle School TerraNova Scores, Combined Reading, Language Comprehension and Math for 7th Graders, 2003-2004

Middle School	Reading	Language	Math	*Combined*	Science	Social Studies	# Students
Adams	43	51	40	*44*	37	36	181
Cleveland	62	68	50	*59*	55	55	239
Desert Ridge	74	80	74	*77*	72	73	315
Eisenhower	73	78	66	*72*	68	70	354
Ernie Pyle	34	47	42	*43*	37	33	154
Garfield	40	48	30	*38*	32	30	86
Grant	53	58	46	*56*	52	50	194
Harrison	45	51	33	*44*	34	38	116
Hayes	48	54	35	*49*	42	42	115
Hoover	65	71	59	*64*	61	64	241
Jackson	61	69	58	*63*	50	62	190
James Monroe	57	67	59	*62*	55	58	339
Jefferson	64	70	57	*63*	60	56	238
Jimmy Carter	49	58	39	*49*	44	42	201
Johnson	61	71	58	*64*	58	57	287
Kennedy	45	59	38	*49*	43	44	132
Madison	68	74	55	*67*	62	66	242
McKinley	53	60	43	*53*	49	58	187
Polk	39	50	38	*42*	39	38	79
Roosevelt	62	68	57	*64*	63	62	135
Taft	54	63	45	*55*	51	47	171
Taylor	65	74	66	*68*	63	60	153
Truman	38	51	35	*42*	30	35	172
Van Buren	39	44	38	*41*	35	31	105
Washington	43	33	31	*39*	36	39	94
Wilson	41	49	44	*47*	45	45	161
All APS 7th Grade	**55**	**53**	**51**	***57***	**52**	**52**	**4965**

Data Source: Albuquerque Public Schools

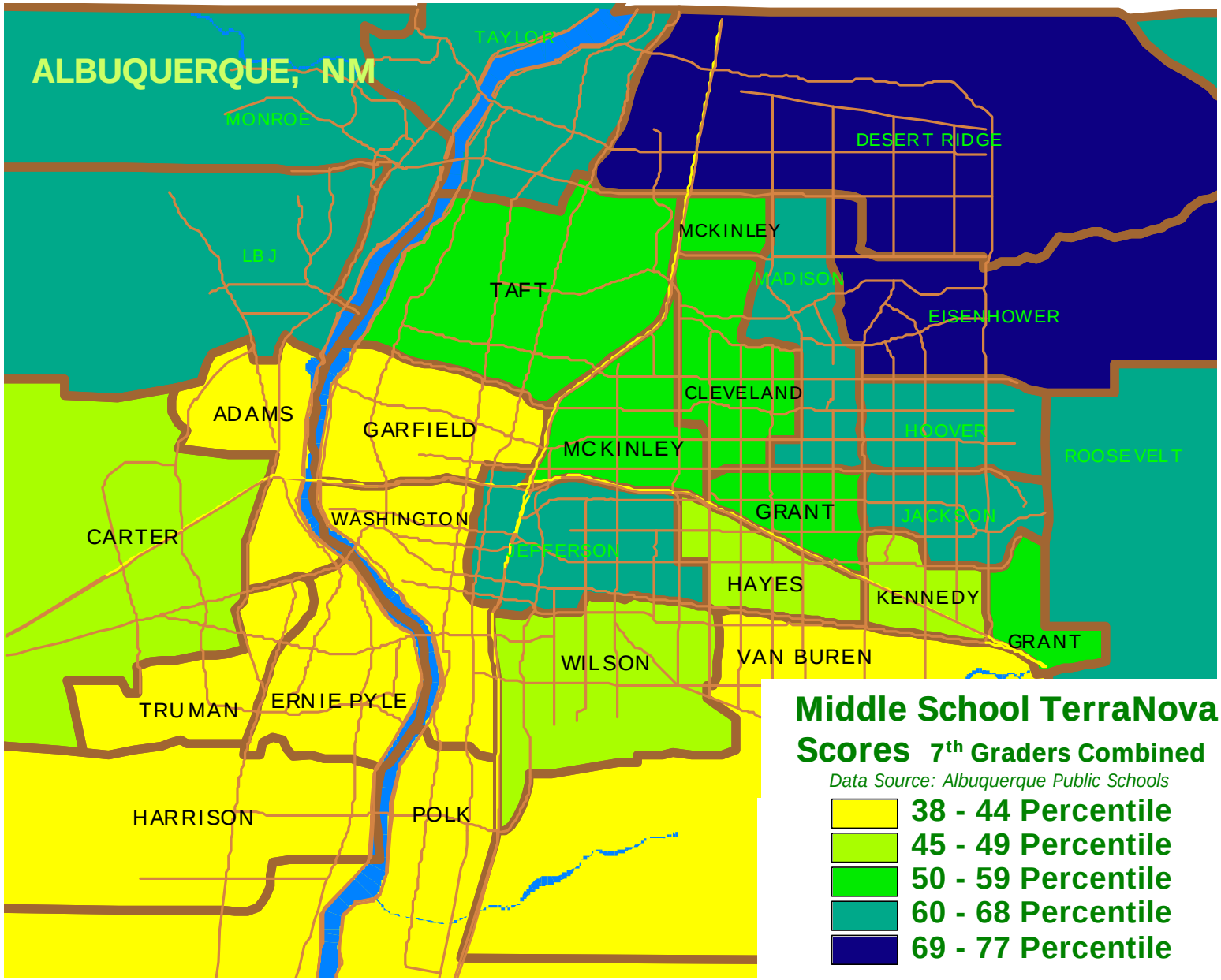
ALBUQUERQUE, NM
TAYLOR
MONROE
DESERT RIDGE
MCKINLEY
LBJ
MADISON
TAFT
EISENHOWER
CLEVELAND
ADAMS
GARFIELD
HOOVER
MCKINLEY
ROOSEVELT
GRANT
JACKSON
WASHINGTON
CARTER
JEFFERSON
HAYES
KENNEDY
GRANT
WILSON
VAN BUREN
TRUMAN
ERNIE PYLE
HARRISON
POLK
Middle School TerraNova Scores 7th Graders Combined
Data Source: Albuquerque Public Schools
38 - 44 Percentile
45 - 49 Percentile
50 - 59 Percentile
60 - 68 Percentile
69 - 77 Percentile

Middle School Free & Reduced Lunch Rate, 2001 - 2002

Middle School	Total # Students	% Students Receiving Free/Reduced Lunch	Estimated Students Receiving Free & Reduced Lunch
Adams	748	*66.7*	499
Cleveland	848	*26.4*	224
Desert Ridge	913	*8.4*	77
Eisenhower	1039	*8.0*	83
Ernie Pyle	860	*89.7*	771
Garfield	623	*76.9*	479
Grant	733	*33.3*	244
Harrison	628	*78.0*	490
Hayes	539	*78.7*	424
Hoover	857	*20.4*	175
Jackson	701	*17.3*	121
James Monroe	799	*20.5*	164
Jefferson	756	*33.9*	256
Jimmy Carter	930	*57.6*	536
Johnson	1169	*12.9*	151
Kennedy	547	*71.8*	393
Madison	897	*16.4*	147
McKinley	826	*67.6*	558
Polk	501	*81.4*	408
Roosevelt	515	*22.3*	115
Taft	592	*52.0*	308
Taylor	593	*37.1*	220
Truman	885	*85.1*	753
Van Buren	702	*83.0*	583
Washington	702	*94.2*	661
Wilson	670	*73.6*	493
All APS Middle Schoo	**19,573**	***47.7***	**9,333**

Data Source: Albuquerque Public Schools

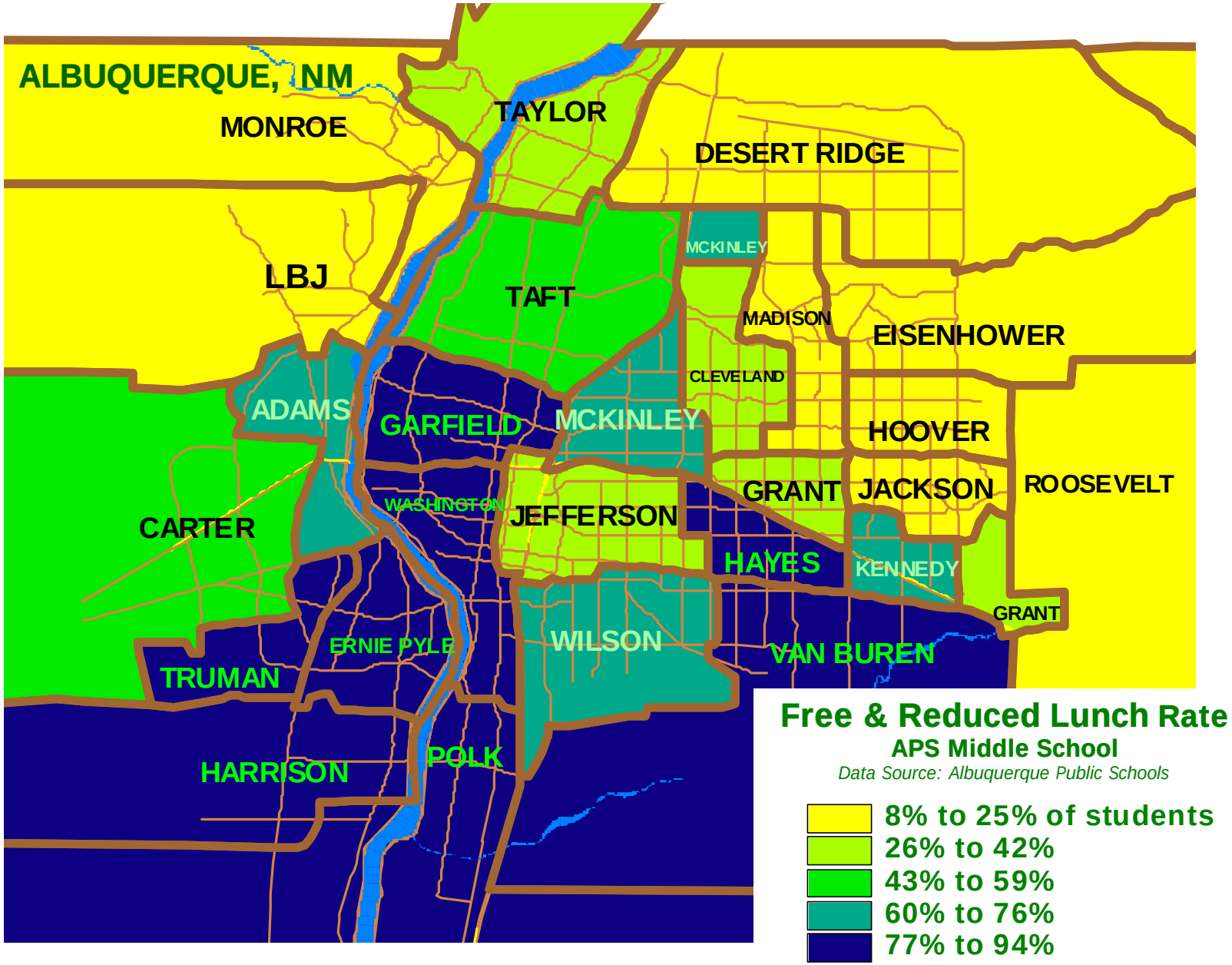
ALBUQUERQUE, NM
MONROE
TAYLOR
DESERT RIDGE
MCKINLEY
LBJ
TAFT
MADISON
EISENHOWER
CLEVELAND
ADAMS
GARFIELD
MCKINLEY
HOOVER
GRANT
JACKSON
ROOSEVELT
WASHINGTON
JEFFERSON
CARTER
HAYES
KENNEDY
GRANT
ERNIE PYLE
WILSON
VAN BUREN
TRUMAN
HARRISON
POLK
Free & Reduced Lunch Rate
APS Middle School
Data Source: Albuquerque Public Schools
8% to 25% of students
26% to 42%
43% to 59%
60% to 76%
77% to 94%

Percent of Housing Vacant and Percent of Housing Occupied by Renters

Zip Code	Total Housing Units	Occupied	Vacant	% Vacant	Owner occupied	Renter occupied	% Renter occupied
ALL BERN CO	**239,074**	**220,936**	**18,138**	***7.59%***	**140,634**	**80,302**	***36.35%***
87008	1,364	1,286	78	*5.72%*	1,126	160	*12.44%*
87109	19,413	17,924	1,489	*7.67%*	10,145	7,779	*43.40%*
87110	18,288	17,220	1,068	*5.84%*	11,536	5,684	*33.01%*
87111	25,675	23,836	1,839	*7.16%*	14,932	8,904	*37.36%*
87112	19,589	18,337	1,252	*6.39%*	11,902	6,435	*35.09%*
87122	4,986	4,729	257	*5.15%*	4,168	561	*11.86%*
ALL NE	**89,315**	**83,332**	**5,983**	***6.70%***	**53,809**	**29,523**	***35.43%***
87104	5,151	4,772	379	*7.36%*	3,080	1,692	*35.46%*
87107	13,318	12,355	963	*7.23%*	8,042	4,313	*34.91%*
87113	2,917	2,761	156	*5.35%*	2,104	657	*23.80%*
87114	13,133	12,285	848	*6.46%*	8,580	3,705	*30.16%*
87120	16,995	16,158	837	*4.92%*	12,640	3,518	*21.77%*
ALL NW	**51,514**	**48,331**	**3,183**	***6.18%***	**34,446**	**13,885**	***28.73%***
87059	4,345	3,864	481	*11.07%*	3,484	380	*9.83%*
87106	12,363	11,243	1,120	*9.06%*	4,631	6,612	*58.81%*
87108	18,765	16,492	2,273	*12.11%*	5,859	10,633	*64.47%*
87116	1,463	1,290	173	*11.83%*	25	1,265	*98.06%*
87118	414	280	134	*32.37%*	3	277	*98.93%*
87123	16,464	15,317	1,147	*6.97%*	9,989	5,328	*34.78%*
ALL SE	**53,814**	**48,486**	**5,328**	***9.90%***	**23,991**	**24,495**	***50.52%***
87102	9,824	8,655	1,169	*11.90%*	3,373	5,282	*61.03%*
87105	19,262	18,009	1,253	*6.51%*	13,383	4,626	*25.69%*
87121	12,835	11,878	957	*7.46%*	9,573	2,305	*19.41%*
ALL SW	**41,921**	**38,542**	**3,379**	***8.06%***	**26,329**	**12,213**	***31.69%***

Source: US Census 2000

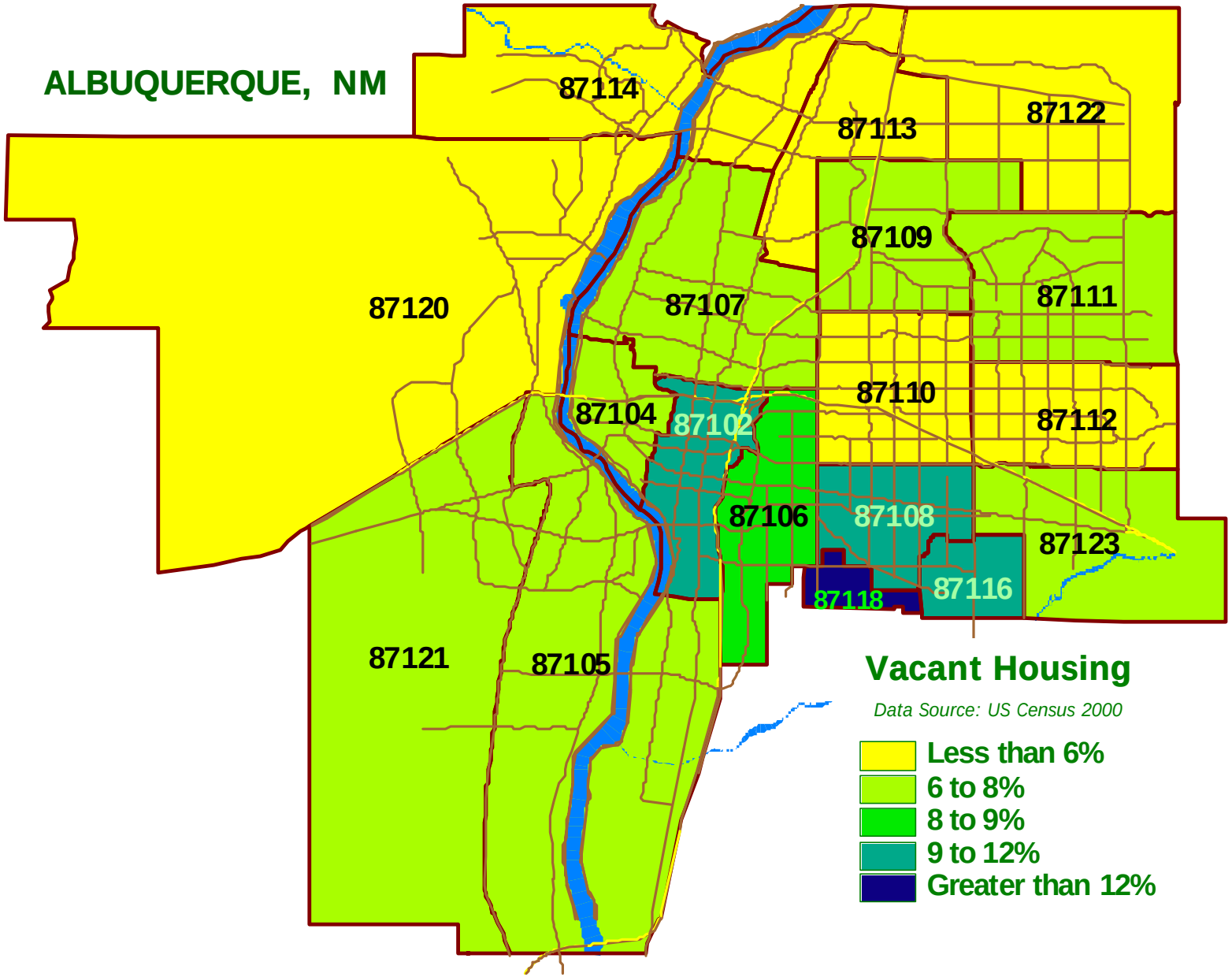
ALBUQUERQUE, NM
87114
87113
87122
87109
87120
87107
87111
87110
87104
87102
87112
87106
87108
87123
87118
87116
87121
87105
Vacant Housing
Data Source: US Census 2000
Less than 6%
6 to 8%
8 to 9%
9 to 12%
Greater than 12%

Percent of Housing Vacant and Percent of Housing Occupied by Renters

Zip Code	Total Housing Units	Occupied	Vacant	% Vacant	Owner occupied	Renter occupied	% Renter occupied
ALL BERN CO	**239,074**	**220,936**	**18,138**	***7.59%***	**140,634**	**80,302**	***36.35%***
87008	1,364	1,286	78	*5.72%*	1,126	160	*12.44%*
87109	19,413	17,924	1,489	*7.67%*	10,145	7,779	*43.40%*
87110	18,288	17,220	1,068	*5.84%*	11,536	5,684	*33.01%*
87111	25,675	23,836	1,839	*7.16%*	14,932	8,904	*37.36%*
87112	19,589	18,337	1,252	*6.39%*	11,902	6,435	*35.09%*
87122	4,986	4,729	257	*5.15%*	4,168	561	*11.86%*
ALL NE	**89,315**	**83,332**	**5,983**	***6.70%***	**53,809**	**29,523**	***35.43%***
87104	5,151	4,772	379	*7.36%*	3,080	1,692	*35.46%*
87107	13,318	12,355	963	*7.23%*	8,042	4,313	*34.91%*
87113	2,917	2,761	156	*5.35%*	2,104	657	*23.80%*
87114	13,133	12,285	848	*6.46%*	8,580	3,705	*30.16%*
87120	16,995	16,158	837	*4.92%*	12,640	3,518	*21.77%*
ALL NW	**51,514**	**48,331**	**3,183**	***6.18%***	**34,446**	**13,885**	***28.73%***
87059	4,345	3,864	481	*11.07%*	3,484	380	*9.83%*
87106	12,363	11,243	1,120	*9.06%*	4,631	6,612	*58.81%*
87108	18,765	16,492	2,273	*12.11%*	5,859	10,633	*64.47%*
87116	1,463	1,290	173	*11.83%*	25	1,265	*98.06%*
87118	414	280	134	*32.37%*	3	277	*98.93%*
87123	16,464	15,317	1,147	*6.97%*	9,989	5,328	*34.78%*
ALL SE	**53,814**	**48,486**	**5,328**	***9.90%***	**23,991**	**24,495**	***50.52%***
87102	9,824	8,655	1,169	*11.90%*	3,373	5,282	*61.03%*
87105	19,262	18,009	1,253	*6.51%*	13,383	4,626	*25.69%*
87121	12,835	11,878	957	*7.46%*	9,573	2,305	*19.41%*
ALL SW	**41,921**	**38,542**	**3,379**	***8.06%***	**26,329**	**12,213**	***31.69%***

Source: US Census 2000

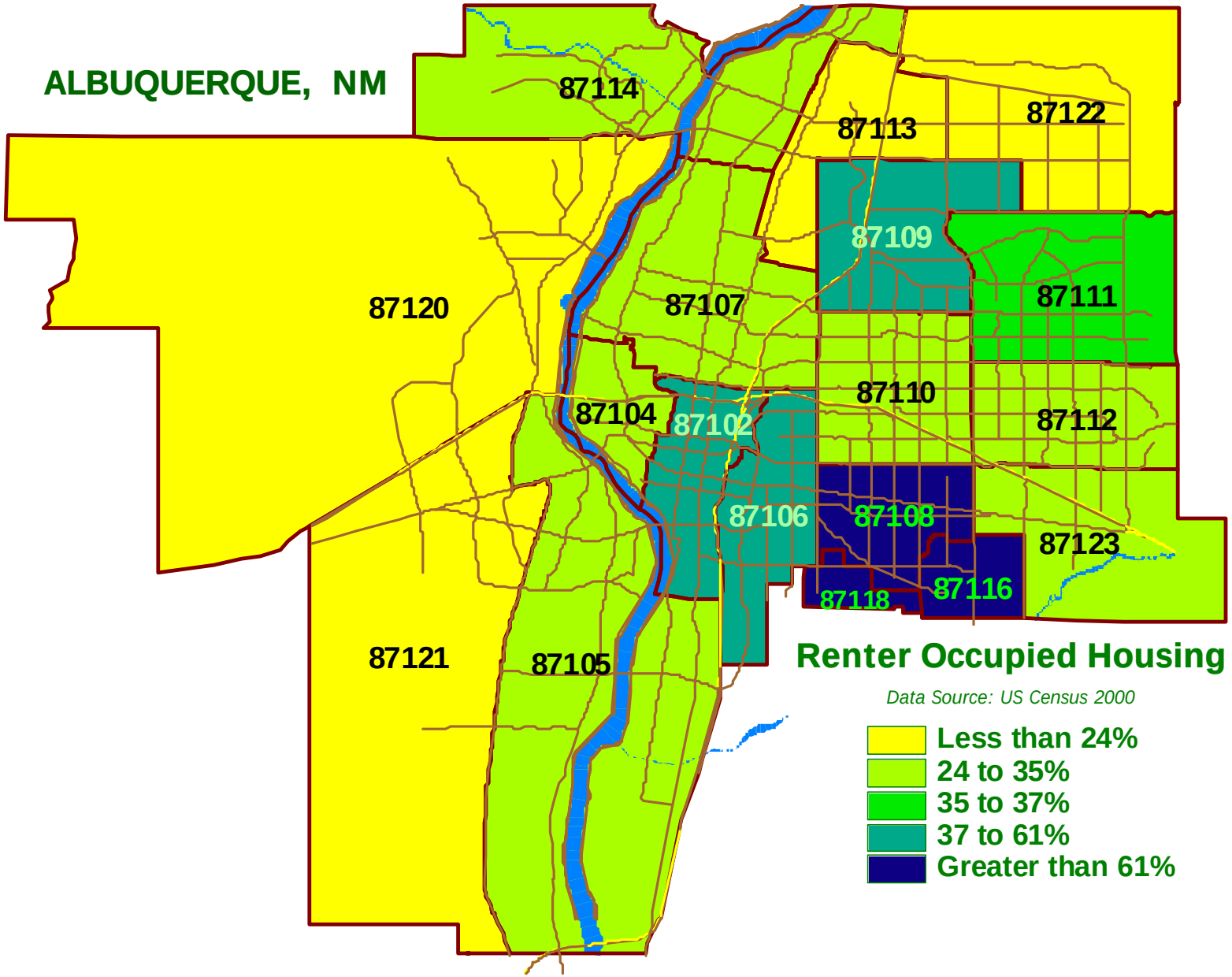
ALBUQUERQUE, NM
87114
87113
87122
87109
87111
87120
87107
87110
87104
87102
87112
87106
87108
87123
87118
87116
87121
87105
Renter Occupied Housing
Data Source: US Census 2000
Less than 24%
24 to 35%
35 to 37%
37 to 61%
Greater than 61%

Births and Fertility Rates, 1996 to 2000

Zip Code	Population Female 15-19*	5-Year Total Births to Mothers 15-19	5-Year Mean Fertility Rate of Women 15-19	Population Female 20-44*	5-Year Total Births to Mothers 20 or older	5-Year Mean Fertility Rate of Women 20-44
ALL BERN CO	**19,718**	**6,011**	**61.0**	**106,475**	**34,509**	**64.8**
87008	87	4	9.2	429	116	54.1
87109	1,513	336	44.4	8,169	2,315	56.7
87110	1,223	248	40.6	6,451	1,889	58.6
87111	1,896	227	23.9	8,961	2,239	50.0
87112	1,326	306	46.2	7,784	2,498	64.2
87122	423	16	7.6	1,924	452	47.0
ALL NE	**6,468**	**1,379**	**42.6**	**33,718**	**9,509**	**56.4**
87104	375	140	74.7	1,926	594	61.7
87107	1,164	390	67.0	5,386	1,691	62.8
87113	208	58	55.8	1,525	420	55.1
87114	1,066	183	34.3	6,845	1,976	57.7
87120	1,335	270	40.4	10,073	3,303	65.6
ALL NW	**4,148**	**1,041**	**50.2**	**25,755**	**7,984**	**62.0**
87059	387	44	22.7	1,760	483	54.9
87106	1,197	204	34.1	6,207	1,434	46.2
87108	1,350	630	93.3	7,345	2,731	74.4
87116	88	50	113.6	1,067	730	136.8
87118	42	11	52.4	263	125	95.1
87123	1,109	382	68.9	6,851	2,191	64.0
ALL SE	**4,173**	**1,321**	**63.3**	**23,493**	**7,694**	**65.5**
87102	735	459	124.9	4,231	1,473	69.6
87105	2,200	1,098	99.8	9,598	3,884	80.9
87121	1,789	713	79.7	8,569	2,641	61.6
ALL SW	**4,724**	**2,270**	**96.1**	**22,398**	**7,998**	**71.4**
Unknown or other		**242**			**1,324**	

Source: NMDOH, Vital Records and Health Statistics

**2000 US Census*

*Age Specific Fertility Rate = # of births to women in age group / total # of women in age group * 1000*

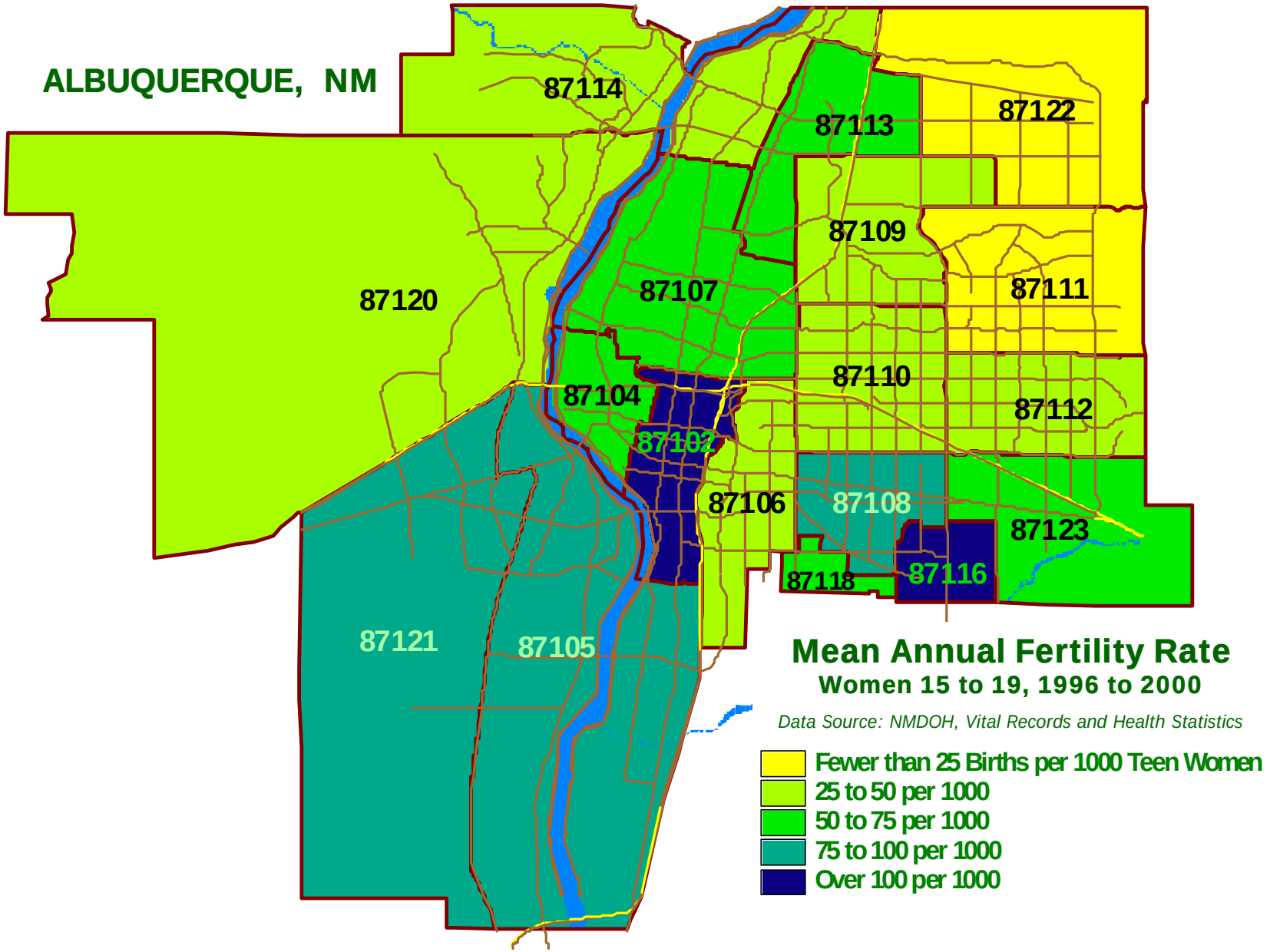
ALBUQUERQUE, NM
87114
87113
87122
87109
87120
87107
87111
87110
87104
87112
87102
87106
87108
87123
87118
87116
87121
87105
Mean Annual Fertility Rate
Women 15 to 19, 1996 to 2000
Data Source: NMDOH, Vital Records and Health Statistics
Fewer than 25 Births per 1000 Teen Women
25 to 50 per 1000
50 to 75 per 1000
75 to 100 per 1000
Over 100 per 1000

Births and Fertility Rates, 1996 to 2000

Zip Code	Population Female 15-19*	5-Year Total Births to Mothers 15-19	5-Year Mean Fertility Rate of Women 15-19	Population Female 20-44*	5-Year Total Births to Mothers 20 or older	5-Year Mean Fertility Rate of Women 20-44
ALL BERN CO	**19,718**	**6,011**	**61.0**	**106,475**	**34,509**	**64.8**
87008	87	4	9.2	429	116	54.1
87109	1,513	336	44.4	8,169	2,315	56.7
87110	1,223	248	40.6	6,451	1,889	58.6
87111	1,896	227	23.9	8,961	2,239	50.0
87112	1,326	306	46.2	7,784	2,498	64.2
87122	423	16	7.6	1,924	452	47.0
ALL NE	**6,468**	**1,379**	**42.6**	**33,718**	**9,509**	**56.4**
87104	375	140	74.7	1,926	594	61.7
87107	1,164	390	67.0	5,386	1,691	62.8
87113	208	58	55.8	1,525	420	55.1
87114	1,066	183	34.3	6,845	1,976	57.7
87120	1,335	270	40.4	10,073	3,303	65.6
ALL NW	**4,148**	**1,041**	**50.2**	**25,755**	**7,984**	**62.0**
87059	387	44	22.7	1,760	483	54.9
87106	1,197	204	34.1	6,207	1,434	46.2
87108	1,350	630	93.3	7,345	2,731	74.4
87116	88	50	113.6	1,067	730	136.8
87118	42	11	52.4	263	125	95.1
87123	1,109	382	68.9	6,851	2,191	64.0
ALL SE	**4,173**	**1,321**	**63.3**	**23,493**	**7,694**	**65.5**
87102	735	459	124.9	4,231	1,473	69.6
87105	2,200	1,098	99.8	9,598	3,884	80.9
87121	1,789	713	79.7	8,569	2,641	61.6
ALL SW	**4,724**	**2,270**	**96.1**	**22,398**	**7,998**	**71.4**
Unknown or other		**242**			**1,324**	

Source: NMDOH, Vital Records and Health Statistics

**2000 US Census*

*Age Specific Fertility Rate = # of births to women in age group / total # of women in age group * 1000*

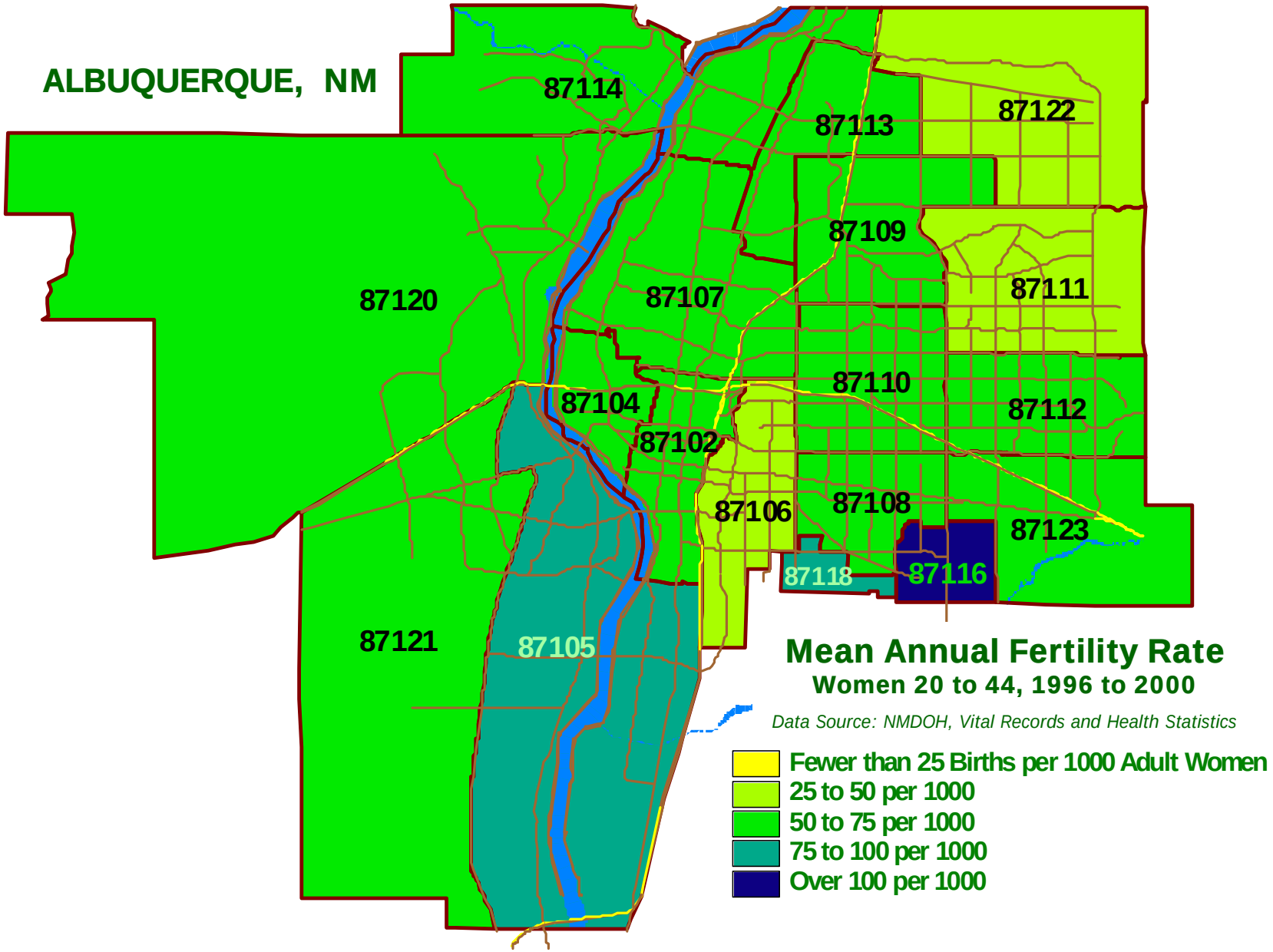
ALBUQUERQUE, NM
87114
87113
87122
87109
87111
87120
87107
87110
87104
87112
87102
87106
87108
87123
87118
87116
87121
87105
Mean Annual Fertility Rate
Women 20 to 44, 1996 to 2000
Data Source: NMDOH, Vital Records and Health Statistics
Fewer than 25 Births per 1000 Adult Women
25 to 50 per 1000
50 to 75 per 1000
75 to 100 per 1000
Over 100 per 1000

Low Birth Weights by Maternal Age Groups, 1996 to 2000

Zip Code	5-Year Total Births to Mothers 15-19	5-Year <2500 Grams Births to Mothers 15-19	5-Year average % <2500 Grams Births to Mothers 15-19	5-Year Total Births to Mothers 20 and older	5-Year <2500 Grams Births to Mothers 20 and older	5-Year average % <2500 Grams Births to Mothers 20 and older
ALL BERN CO	**6011**	**574**	***9.55%***	**34509**	**2612**	***7.57%***
87008	4	0	*0.00%*	116	6	*5.17%*
87109	336	30	*8.93%*	2315	165	*7.13%*
87110	248	32	*12.90%*	1889	137	*7.25%*
87111	227	26	*11.45%*	2239	169	*7.55%*
87112	306	24	*7.84%*	2498	164	*6.57%*
87122	16	1	*6.25%*	452	44	*9.73%*
ALL NE	**1379**	**113**	***9.94%***	**9509**	**685**	***7.20%***
87104	140	7	*5.00%*	594	36	*6.06%*
87107	390	38	*9.74%*	1691	144	*8.52%*
87113	58	3	*5.17%*	420	39	*9.29%*
87114	183	11	*6.01%*	1976	140	*7.09%*
87120	270	20	*7.41%*	3303	228	*6.90%*
ALL NW	**1041**	**79**	***7.59%***	**7984**	**587**	***7.35%***
87059	44	4	*9.09%*	483	36	*7.45%*
87106	204	19	*9.31%*	1434	121	*8.44%*
87108	630	55	*8.73%*	2731	199	*7.29%*
87116	50	7	*14.00%*	730	50	*6.85%*
87118	11	2	*18.18%*	125	8	*6.40%*
87123	382	43	*11.26%*	2191	185	*8.44%*
ALL SE	**1321**	**130**	***9.84%***	**7694**	**599**	***7.79%***
87102	459	45	*9.80%*	1473	129	*8.76%*
87105	1098	108	*9.84%*	3884	320	*8.24%*
87121	713	71	*9.96%*	2641	173	*6.55%*
ALL SW	**2270**	**224**	***9.87%***	**7998**	**622**	***7.78%***
Unknown or other	**242**	**28**	**11.57%**	**1324**	**119**	**8.99%**

Source: NMDOH, Vital Records and Health Statistics

**2000 US Census*

*Per cent low birth weight = # births less than 2500 grams in age group / total number of births in age group * 100*

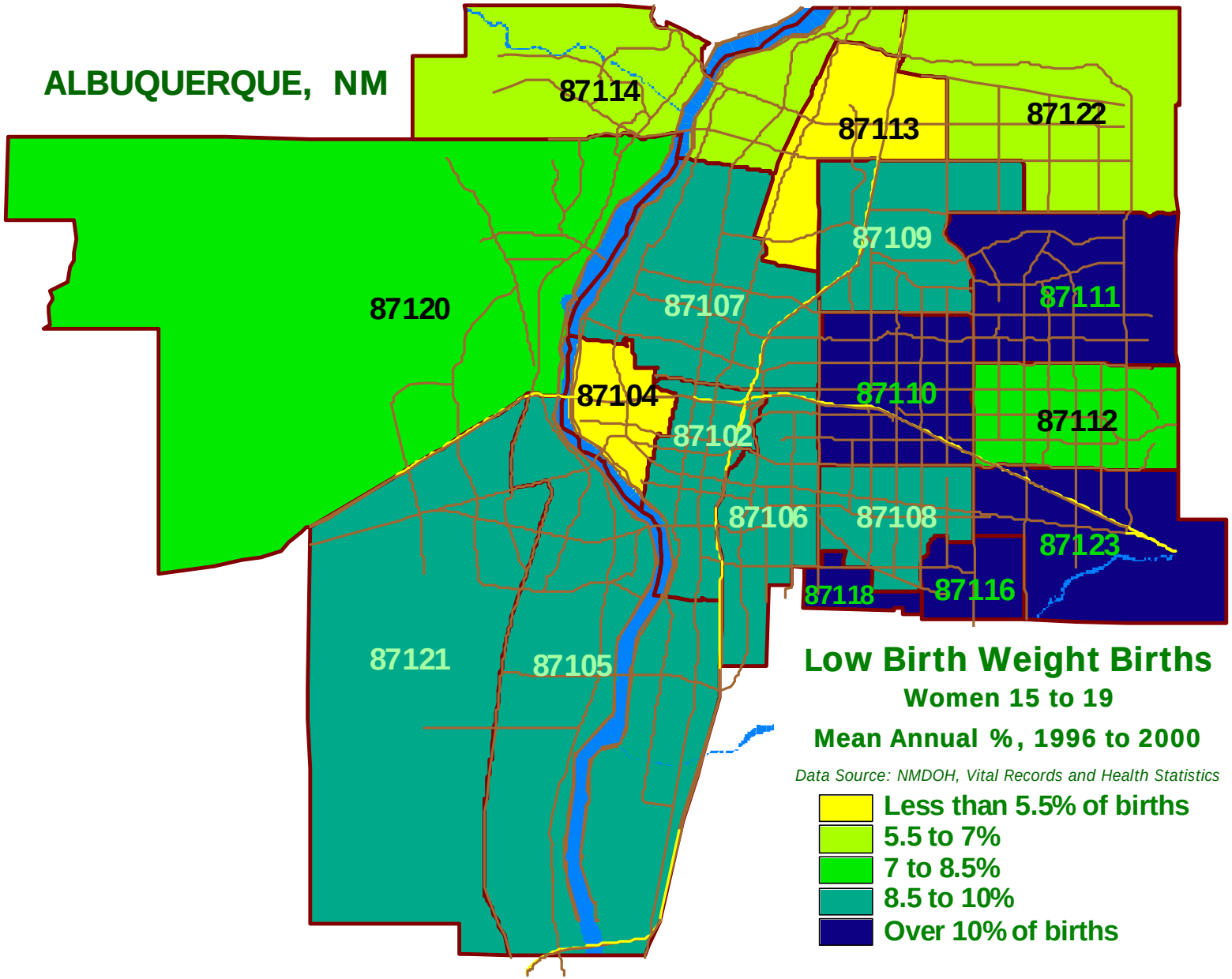
ALBUQUERQUE, NM
87114
87113
87122
87109
87120
87107
87111
87104
87110
87112
87102
87106
87108
87123
87118
87116
87121
87105
Low Birth Weight Births
Women 15 to 19
Mean Annual %, 1996 to 2000
Data Source: NMDOH, Vital Records and Health Statistics
Less than 5.5% of births
5.5 to 7%
7 to 8.5%
8.5 to 10%
Over 10% of births

Low Birth Weights by Maternal Age Groups, 1996 to 2000

Zip Code	5-Year Total Births to Mothers 15-19	5-Year <2500 Grams Births to Mothers 15-19	5-Year average % <2500 Grams Births to Mothers 15-19	5-Year Total Births to Mothers 20 and older	5-Year <2500 Grams Births to Mothers 20 and older	5-Year average % <2500 Grams Births to Mothers 20 and older
ALL BERN CO	**6011**	**574**	***9.55%***	**34509**	**2612**	***7.57%***
87008	4	0	*0.00%*	116	6	*5.17%*
87109	336	30	*8.93%*	2315	165	*7.13%*
87110	248	32	*12.90%*	1889	137	*7.25%*
87111	227	26	*11.45%*	2239	169	*7.55%*
87112	306	24	*7.84%*	2498	164	*6.57%*
87122	16	1	*6.25%*	452	44	*9.73%*
ALL NE	**1379**	**113**	***9.94%***	**9509**	**685**	***7.20%***
87104	140	7	*5.00%*	594	36	*6.06%*
87107	390	38	*9.74%*	1691	144	*8.52%*
87113	58	3	*5.17%*	420	39	*9.29%*
87114	183	11	*6.01%*	1976	140	*7.09%*
87120	270	20	*7.41%*	3303	228	*6.90%*
ALL NW	**1041**	**79**	***7.59%***	**7984**	**587**	***7.35%***
87059	44	4	*9.09%*	483	36	*7.45%*
87106	204	19	*9.31%*	1434	121	*8.44%*
87108	630	55	*8.73%*	2731	199	*7.29%*
87116	50	7	*14.00%*	730	50	*6.85%*
87118	11	2	*18.18%*	125	8	*6.40%*
87123	382	43	*11.26%*	2191	185	*8.44%*
ALL SE	**1321**	**130**	***9.84%***	**7694**	**599**	***7.79%***
87102	459	45	*9.80%*	1473	129	*8.76%*
87105	1098	108	*9.84%*	3884	320	*8.24%*
87121	713	71	*9.96%*	2641	173	*6.55%*
ALL SW	**2270**	**224**	***9.87%***	**7998**	**622**	***7.78%***
Unknown or other	**242**	**28**	**11.57%**	**1324**	**119**	**8.99%**

Source: NMDOH, Vital Records and Health Statistics

**2000 US Census*

*Per cent low birth weight = # births less than 2500 grams in age group / total number of births in age group * 100*

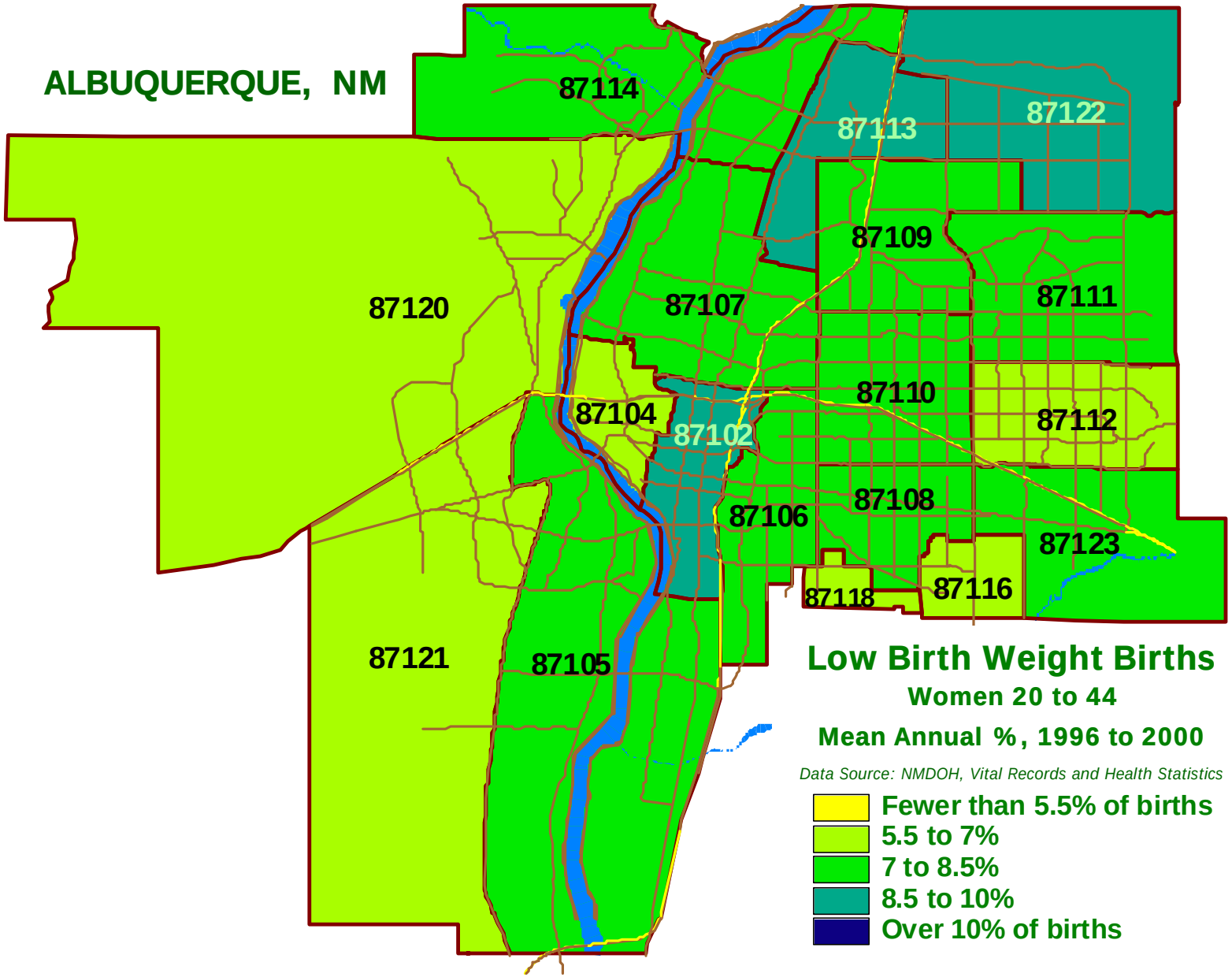
ALBUQUERQUE, NM
87114
87113
87122
87109
87111
87120
87107
87110
87104
87102
87112
87108
87106
87123
87118
87116
87121
87105
Low Birth Weight Births
Women 20 to 44
Mean Annual %, 1996 to 2000
Data Source: NMDOH, Vital Records and Health Statistics
Fewer than 5.5% of births
5.5 to 7%
7 to 8.5%
8.5 to 10%
Over 10% of births

Mean Annual Death Rates for Selected Age Groups, 1996 to 2000

Zip Code and Quadrant	Mean Annual Number of Deaths	15 to 24 Years	65 Years and over	ALL AGES (Age Adjusted)
BERNALILLO C0UNTY	***3978***	**108.83**	**4444.72**	**762.90**
87008	*13*		2275.45	558.85
87109	*298*	65.46	4372.83	759.55
87110	*434*	63.42	4684.83	805.90
87111	*419*	63.47	3881.49	604.93
87112	*354*	140.11	4309.90	782.29
87122	*42*	66.95	2582.96	463.01
ALL NE	***1560***	**79.00**	**4201.66**	**705.02**
87104	*106*	126.94	4731.32	939.57
87107	*253*	95.89	4417.73	832.43
87113	*51*	150.21	6000.00	892.07
87114	*142*	108.77	3476.39	619.16
87120	*139*	97.90	3828.81	697.53
ALL NW	***690***	**105.52**	**4199.80**	**746.98**
87059	*37*	155.79	3509.93	689.49
87106	*170*	49.30	5070.54	829.02
87108	*380*	91.45	5400.44	892.75
87116	*2*			186.89
87118	*1*			178.14
87123	*253*	95.00	3746.87	682.56
ALL SE	***843***	**76.21**	**4635.79**	**772.48**
87102	*226*	164.36	5554.36	971.53
87105	*436*	223.77	4621.71	1005.17
87121	*125*	104.44	3543.77	714.18
ALL SW	***787***	**168.59**	**4677.00**	**911.21**
Unknown & Other	*98*			

Mean Annual Death Rates per 100,000

Source: NMDOH, Vital Records and Health Statisitics

Shaded areas indicate unstable rates

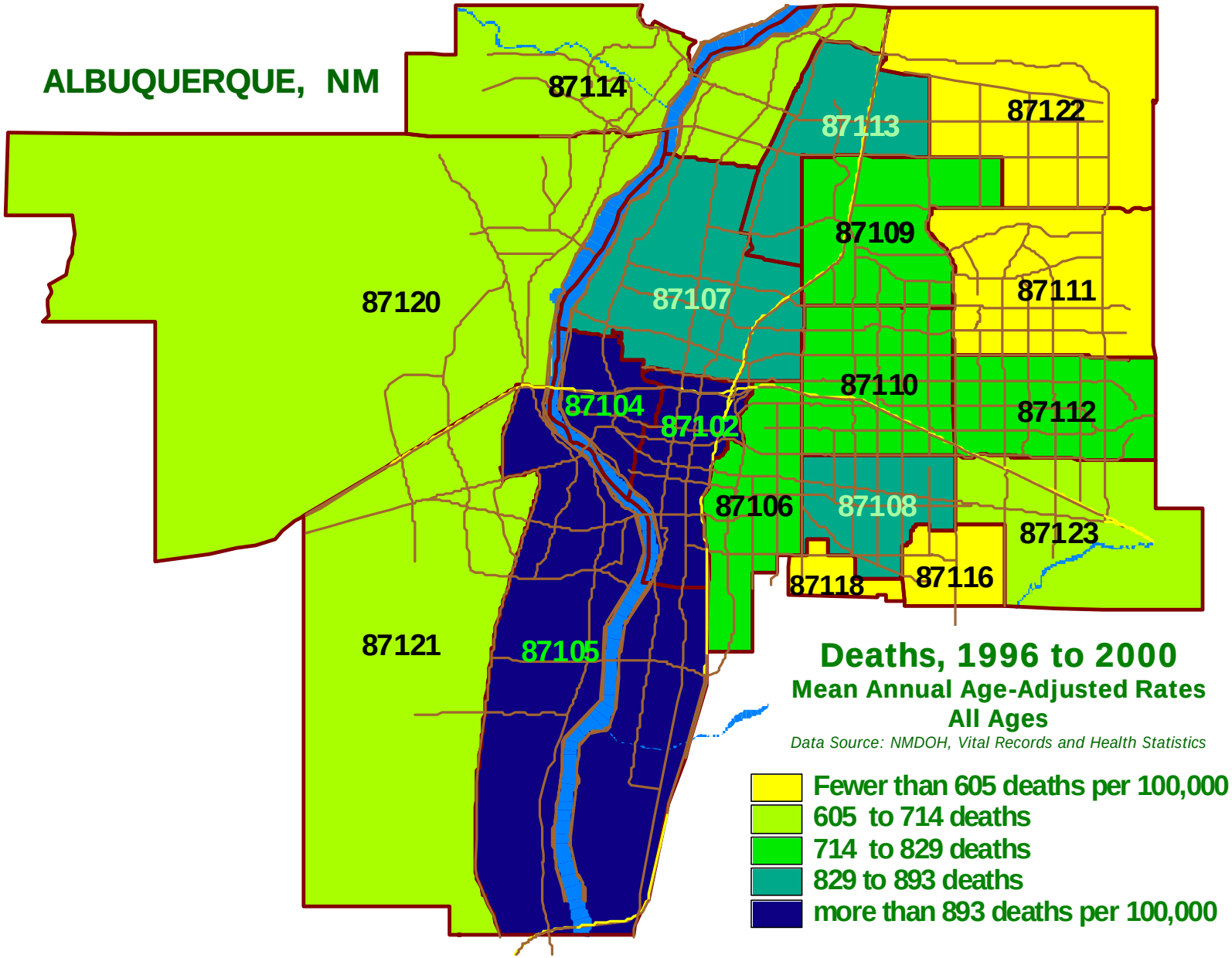
ALBUQUERQUE, NM
87114
87113
87122
87109
87120
87107
87111
87110
87104
87102
87112
87106
87108
87123
87118
87116
87121
87105
Deaths, 1996 to 2000
Mean Annual Age-Adjusted Rates
All Ages
Data Source: NMDOH, Vital Records and Health Statistics
Fewer than 605 deaths per 100,000
605 to 714 deaths
714 to 829 deaths
829 to 893 deaths
more than 893 deaths per 100,000

Mean Annual Infant Death Rates, 1996-2000

Zip Code	Total population <1 year, 2000	Total Infant Deaths, 1996 - 2000	Mean Annual Infant Death Rate (per 1000)
ALL BERN CO	**7,839**	**260**	**6.63**
87008	14	0	0.00
87109	570	15	5.26
87110	256	15	11.72
87111	412	17	8.25
87112	539	9	3.34
87122	94	1	2.13
ALL NE	**1,885**	**57**	**6.05**
87104	188	6	6.38
87107	387	14	7.24
87113	162	3	3.70
87114	542	15	5.54
87120	762	18	4.72
ALL NW	**2,041**	**56**	**5.49**
87059	90	2	4.44
87106	303	9	5.94
87108	762	30	7.87
87116	164	3	3.66
87118	16	0	0.00
87123	571	18	6.30
ALL SE	**1,906**	**62**	**6.51**
87102	275	14	10.18
87105	816	45	11.03
87121	916	14	3.06
ALL SW	**2,007**	**73**	**7.27**

Mean Annual Infant Death Rates per 100,000

Source: NMDOH, Vital Records and Health Statisitics

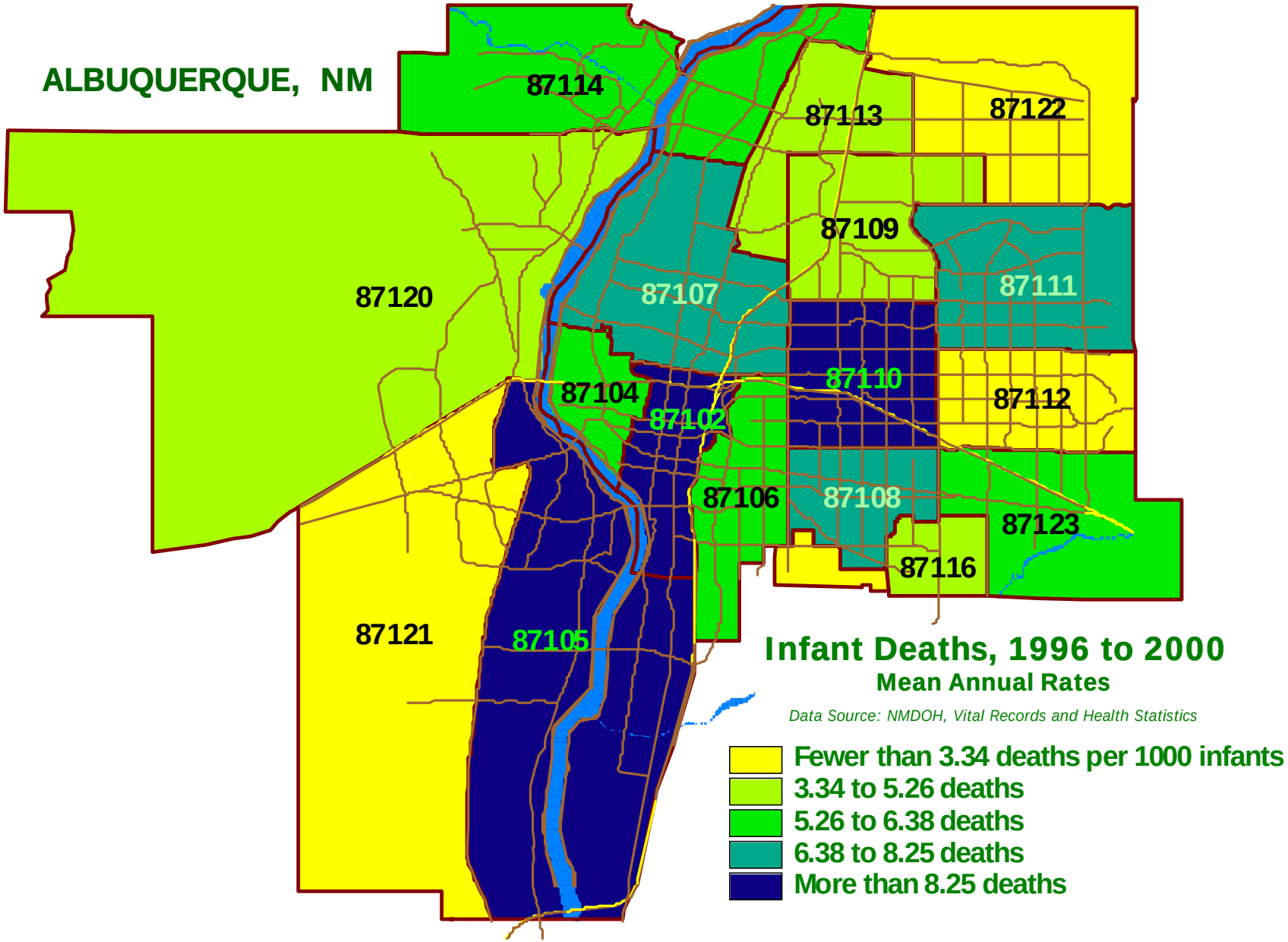
ALBUQUERQUE, NM
87114
87113
87122
87109
87120
87107
87111
87110
87104
87112
87102
87106
87108
87123
87116
87121
87105
Infant Deaths, 1996 to 2000
Mean Annual Rates
Data Source: NMDOH, Vital Records and Health Statistics
Fewer than 3.34 deaths per 1000 infants
3.34 to 5.26 deaths
5.26 to 6.38 deaths
6.38 to 8.25 deaths
More than 8.25 deaths

Percent of Children with Asthma, 2000

Zip Code	Population Under 20 Yrs	Asthma Cases Detected by the CCCR*	% Population Detected with Asthma*
ALL ZIP CODES	**154623**	**3143**	***2.03%***
87008	776	6	*0.77%*
87109	10572	221	*2.09%*
87110	8649	201	*2.32%*
87111	12615	181	*1.43%*
87112	11769	225	*1.91%*
87122	3765	50	*1.33%*
ALL NE	**48146**	**884**	***1.84%***
87104	2914	80	*2.75%*
87107	8668	196	*2.26%*
87113	2415	33	*1.37%*
87114	9003	128	*1.42%*
87120	14209	217	*1.53%*
ALL NW	**37209**	**654**	***1.76%***
87059	3085	47	*1.52%*
87106	5887	118	*2.00%*
87108	10094	367	*3.64%*
87116	1586	28	*1.77%*
87118	496	7	*1.41%*
87123	9746	219	*2.25%*
ALL SE	**30894**	**786**	***2.54%***
87102	5873	165	*2.81%*
87105	17732	451	*2.54%*
87121	14769	203	*1.37%*
ALL SW	**38374**	**819**	***2.13%***

Source: NMDOH, Children's Medical Services, Children's Chronic Conditions Registry, Jan. 2001.

**Detections are limited by multiple factors; Percentages are for relative comparison only.*

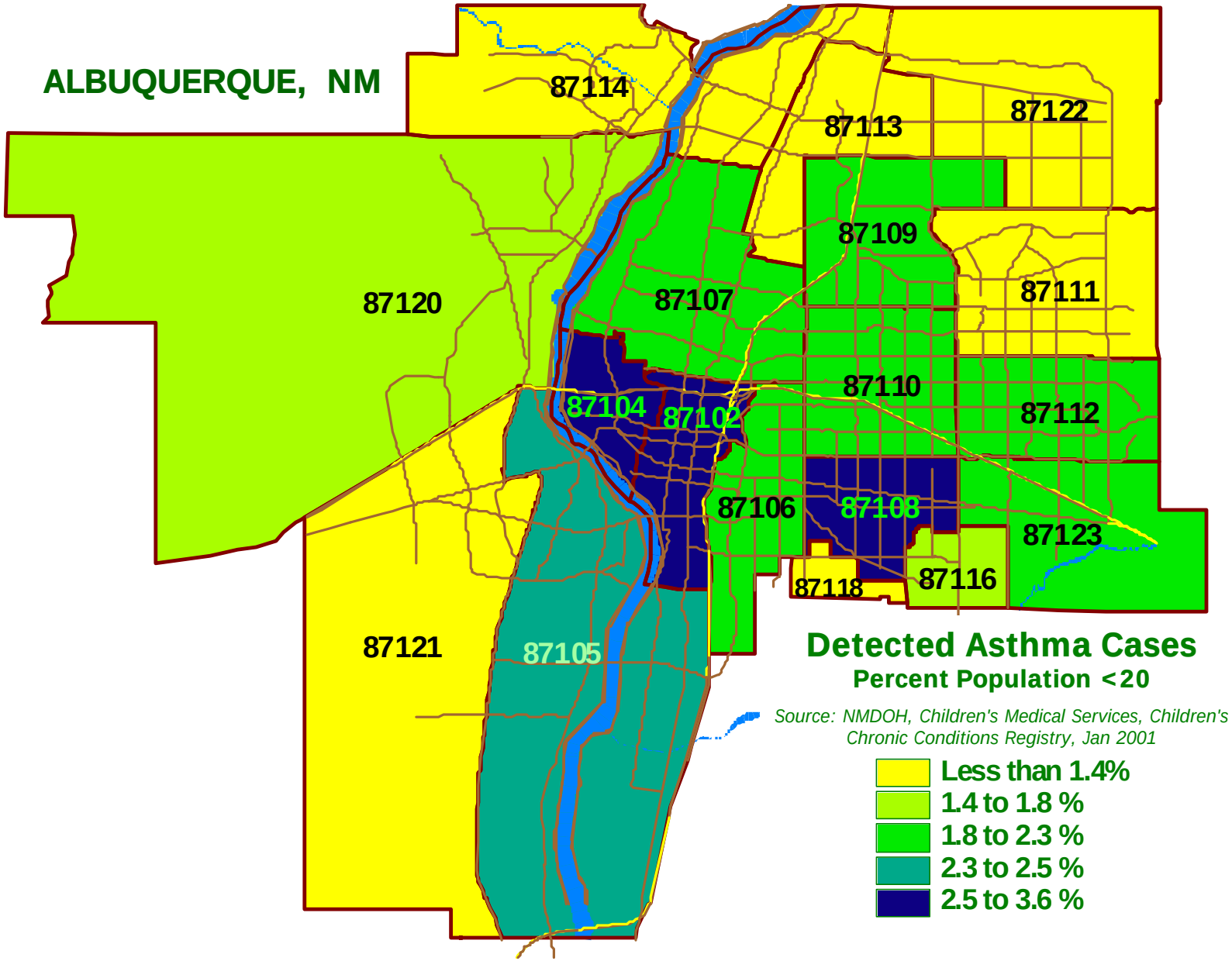
ALBUQUERQUE, NM
87114
87113
87122
87109
87120
87107
87111
87110
87104
87102
87112
87106
87108
87123
87118
87116
87121
87105
Detected Asthma Cases
Percent Population <20
Source: NMDOH, Children's Medical Services, Children's Chronic Conditions Registry, Jan 2001
Less than 1.4%
1.4 to 1.8 %
1.8 to 2.3 %
2.3 to 2.5 %
2.5 to 3.6 %

ASTHMA HOSPITALIZATION RATES - Mean Annual Rates per 10,000 Persons, 1996 to 2000

Patient's Zip Code	Quadrant	Total # Discharges	*Rate, 0 to 4 yrs*	*Rate, 5 to 14 yrs*	*Rate, 15 to 34 yrs*	*Rate, 35 to 64 yrs*	*Rate, 65 yrs and older*	*Rate, All Ages*
ALL BERN CO ZIPS	**ALL**	**2455**	***23.51***	***10.28***	***5.17***	***7.94***	***11.26***	***8.93***
87008	NE	10	*68.97*	*0.00*	*0.00*	*7.16*	*5.99*	*6.56*
87109	NE	184	*26.83*	*10.22*	*8.26*	*6.41*	*8.88*	*8.98*
87110	NE	177	*20.11*	*9.16*	*7.72*	*7.63*	*11.58*	*9.19*
87111	NE	177	*16.65*	*9.29*	*5.18*	*4.79*	*8.27*	*6.49*
87112	NE	205	*17.35*	*11.90*	*6.33*	*7.58*	*13.74*	*9.39*
87122	NE	25	*3.19*	*1.76*	*4.89*	*3.55*	*8.97*	*3.90*
ALL NE	**NE**	**778**	***19.54***	***9.24***	***6.66***	***6.19***	***10.41***	***8.04***
87104	NW	53	*33.79*	*6.57*	*2.77*	*8.95*	*14.82*	*9.33*
87107	NW	146	*30.55*	*9.78*	*4.02*	*8.13*	*15.53*	*9.51*
87113	NW	35	*17.52*	*11.73*	*7.53*	*8.53*	*6.56*	*9.43*
87114	NW	97	*11.16*	*8.60*	*2.64*	*6.29*	*9.30*	*6.15*
87120	NW	119	*7.58*	*6.56*	*4.11*	*5.50*	*3.68*	*5.36*
ALL NW	**NW**	**450**	***15.08***	***8.13***	***3.78***	***6.85***	***11.08***	***7.18***
87059	SE	17	*22.01*	*2.37*	*2.91*	*1.53*	*3.31*	*3.33*
87106	SE	76	*11.84*	*8.50*	*2.41*	*7.52*	*11.97*	*5.93*
87108	SE	280	*41.33*	*18.77*	*7.65*	*12.97*	*16.78*	*14.87*
87116	SE	13	*11.53*	*24.13*	*0.84*	*0.00*	*0.00*	*6.24*
87118	SE	5	*48.78*	*7.38*	*4.90*	*0.00*	*n/a*	*9.25*
87123	SE	205	*33.06*	*13.51*	*5.32*	*12.43*	*5.43*	*11.20*
ALL SE	**SE**	**596**	***30.32***	***13.39***	***4.71***	***10.11***	***10.99***	***10.33***
87102	SW	133	*31.70*	*9.82*	*5.39*	*13.91*	*15.79*	*11.82*
87105	SW	360	*40.95*	*14.85*	*6.10*	*12.09*	*14.67*	*13.32*
87121	SW	138	*18.94*	*7.74*	*3.74*	*5.90*	*10.61*	*7.05*
ALL SW	**SW**	**631**	***30.26***	***11.39***	***5.06***	***10.58***	***14.23***	***10.90***

Note: Non-federal hospitals only

Note: (Shaded areas) Rates derived from less than 20 total discharges are unreliable.

Source: Hospital Inpatient Discharge Data System, New Mexico Health Policy Commission; US Census 2000

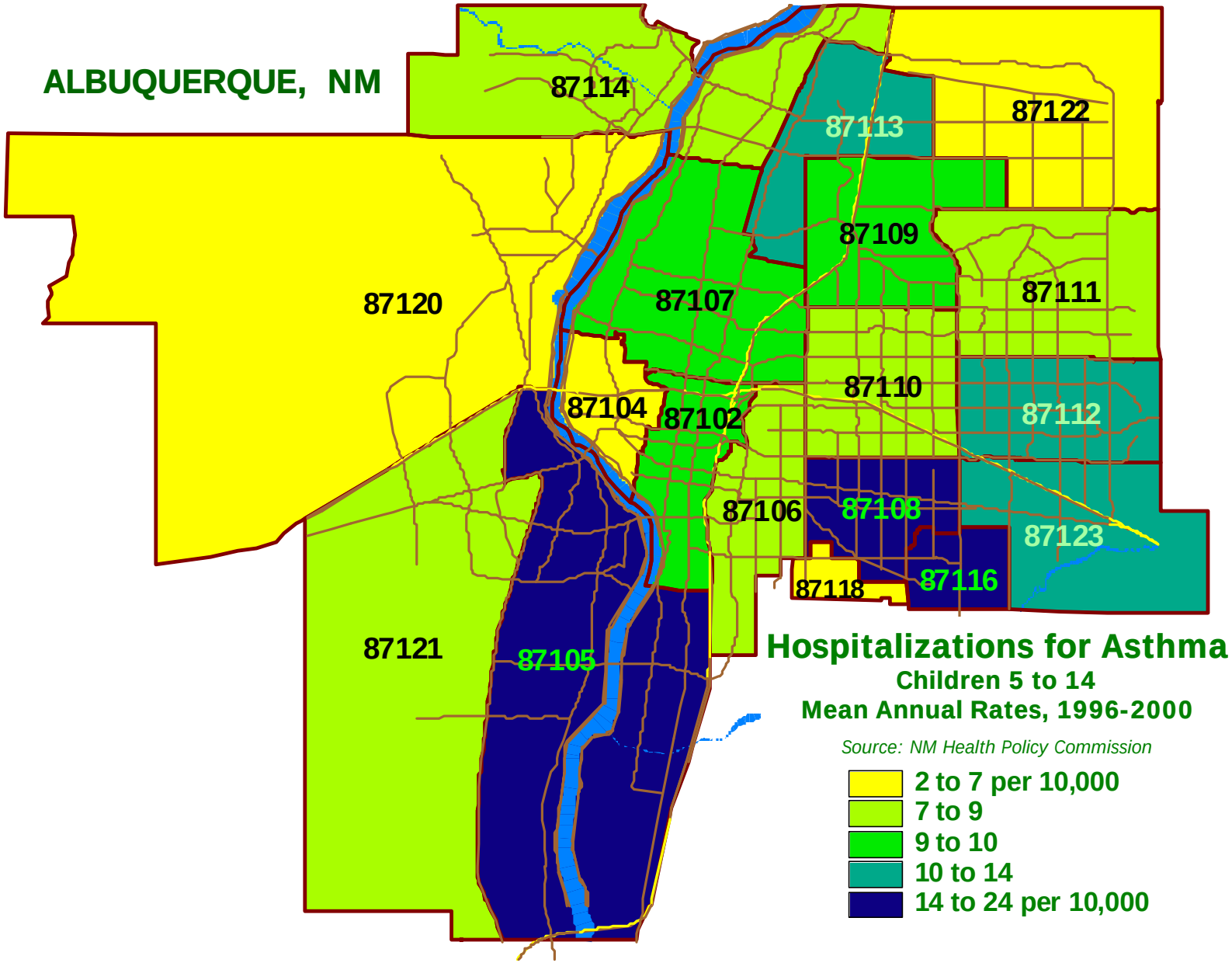
ALBUQUERQUE, NM
87114
87113
87122
87109
87120
87107
87111
87110
87104
87102
87112
87106
87108
87123
87118
87116
87121
87105
Hospitalizations for Asthma
Children 5 to 14
Mean Annual Rates, 1996-2000
Source: NM Health Policy Commission
2 to 7 per 10,000
7 to 9
9 to 10
10 to 14
14 to 24 per 10,000

ASTHMA HOSPITALIZATION RATES - Mean Annual Rates per 10,000 Persons, 1996 to 2000

Patient's Zip Code	Quadrant	Total # Discharges	*Rate, 0 to 4 yrs*	*Rate, 5 to 14 yrs*	*Rate, 15 to 34 yrs*	*Rate, 35 to 64 yrs*	*Rate, 65 yrs and older*	*Rate, All Ages*
ALL BERN CO ZIPS	**ALL**	**2455**	***23.51***	***10.28***	***5.17***	***7.94***	***11.26***	***8.93***
87008	NE	10	*68.97*	*0.00*	*0.00*	*7.16*	*5.99*	*6.56*
87109	NE	184	*26.83*	*10.22*	*8.26*	*6.41*	*8.88*	*8.98*
87110	NE	177	*20.11*	*9.16*	*7.72*	*7.63*	*11.58*	*9.19*
87111	NE	177	*16.65*	*9.29*	*5.18*	*4.79*	*8.27*	*6.49*
87112	NE	205	*17.35*	*11.90*	*6.33*	*7.58*	*13.74*	*9.39*
87122	NE	25	*3.19*	*1.76*	*4.89*	*3.55*	*8.97*	*3.90*
ALL NE	**NE**	**778**	***19.54***	***9.24***	***6.66***	***6.19***	***10.41***	***8.04***
87104	NW	53	*33.79*	*6.57*	*2.77*	*8.95*	*14.82*	*9.33*
87107	NW	146	*30.55*	*9.78*	*4.02*	*8.13*	*15.53*	*9.51*
87113	NW	35	*17.52*	*11.73*	*7.53*	*8.53*	*6.56*	*9.43*
87114	NW	97	*11.16*	*8.60*	*2.64*	*6.29*	*9.30*	*6.15*
87120	NW	119	*7.58*	*6.56*	*4.11*	*5.50*	*3.68*	*5.36*
ALL NW	**NW**	**450**	***15.08***	***8.13***	***3.78***	***6.85***	***11.08***	***7.18***
87059	SE	17	*22.01*	*2.37*	*2.91*	*1.53*	*3.31*	*3.33*
87106	SE	76	*11.84*	*8.50*	*2.41*	*7.52*	*11.97*	*5.93*
87108	SE	280	*41.33*	*18.77*	*7.65*	*12.97*	*16.78*	*14.87*
87116	SE	13	*11.53*	*24.13*	*0.84*	*0.00*	*0.00*	*6.24*
87118	SE	5	*48.78*	*7.38*	*4.90*	*0.00*	*n/a*	*9.25*
87123	SE	205	*33.06*	*13.51*	*5.32*	*12.43*	*5.43*	*11.20*
ALL SE	**SE**	**596**	***30.32***	***13.39***	***4.71***	***10.11***	***10.99***	***10.33***
87102	SW	133	*31.70*	*9.82*	*5.39*	*13.91*	*15.79*	*11.82*
87105	SW	360	*40.95*	*14.85*	*6.10*	*12.09*	*14.67*	*13.32*
87121	SW	138	*18.94*	*7.74*	*3.74*	*5.90*	*10.61*	*7.05*
ALL SW	**SW**	**631**	***30.26***	***11.39***	***5.06***	***10.58***	***14.23***	***10.90***

Note: Non-federal hospitals only

Note: (Shaded areas) Rates derived from less than 20 total discharges are unreliable.

Source: Hospital Inpatient Discharge Data System, New Mexico Health Policy Commission; US Census 2000

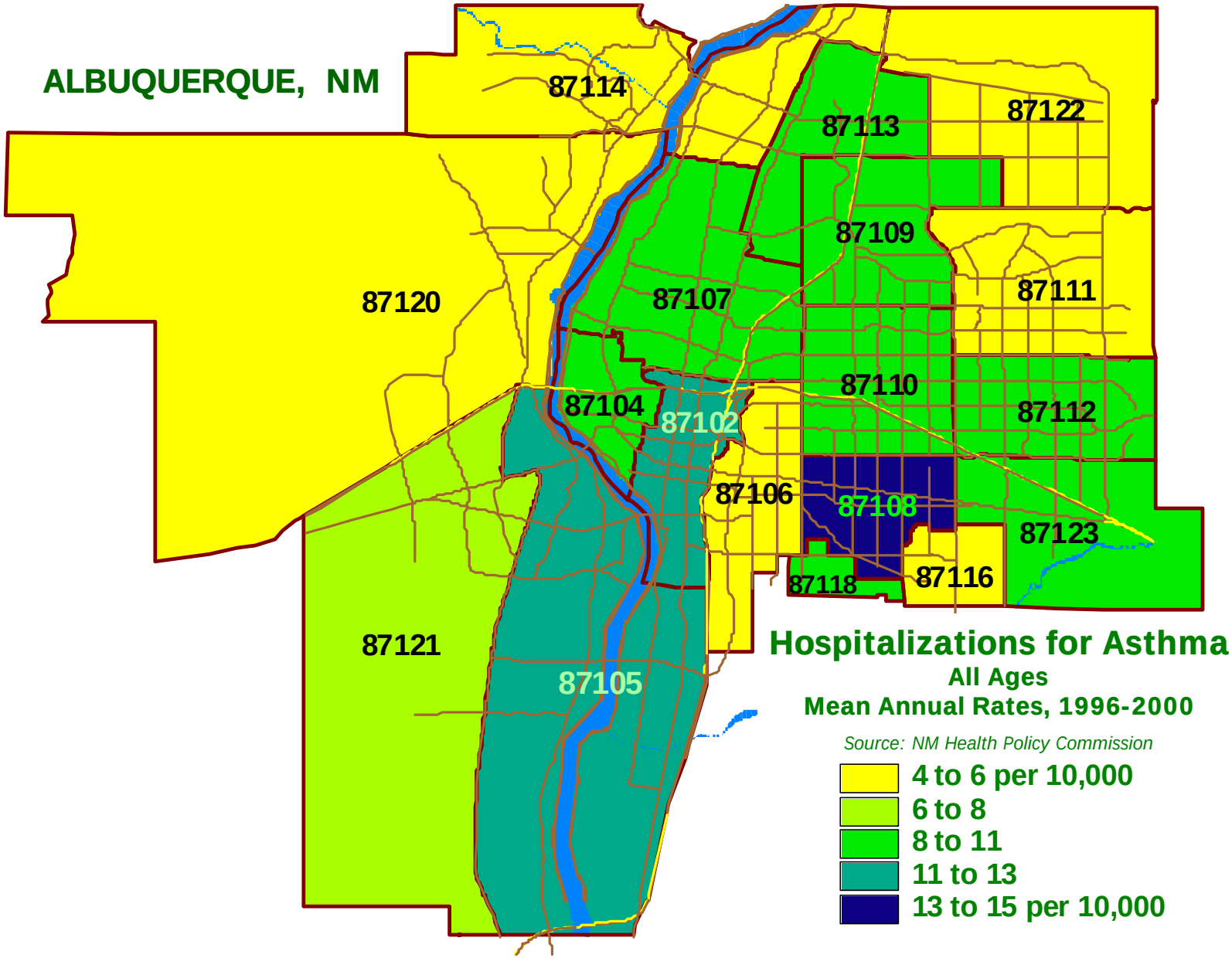
ALBUQUERQUE, NM
87114
87113
87122
87109
87120
87107
87111
87110
87104
87102
87112
87106
87108
87123
87118
87116
87121
87105
Hospitalizations for Asthma
All Ages
Mean Annual Rates, 1996-2000
Source: NM Health Policy Commission
4 to 6 per 10,000
6 to 8
8 to 11
11 to 13
13 to 15 per 10,000

Hepatitis B Cases,* 1998 to 2002

Zip Code	Population	Hepatitis B Cases (5 years)	Mean Annual Hepatitis B Rate (per 100,000)
ALL BERN CO	**556,678**	**333**	**11.96**
87008	3,048	0	-
87109	40,986	11	5.37
87110	38,514	4	2.08
87111	54,511	9	3.30
87112	43,671	9	4.12
87122	12,816	0	0.00
ALL NE	**193,546**	**33**	**3.41**
87104	11,365	2	3.52
87107	30,699	8	5.21
87113	7,427	2	5.39
87114	31,520	3	1.90
87120	44,414	7	3.15
ALL NW	**125,425**	**22**	**3.51**
87059	10,206	0	-
87106	25,645	13	10.14
87108	37,660	22	11.68
87116	4,167	1	4.80
87118	1,081	0	-
87123	36,618	6	3.28
ALL SE	**115,377**	**42**	**7.28**
87102	22,497	16	14.22
87105	54,073	6	2.22
87121	39,176	8	4.08
ALL SW	**115,746**	**30**	**5.18**

Source: NMDOH, Public Health Division, Office of Epidemiology

**Except for "All Bern Co," only cases with known zip codes are included; rates are for relative comparisons only*

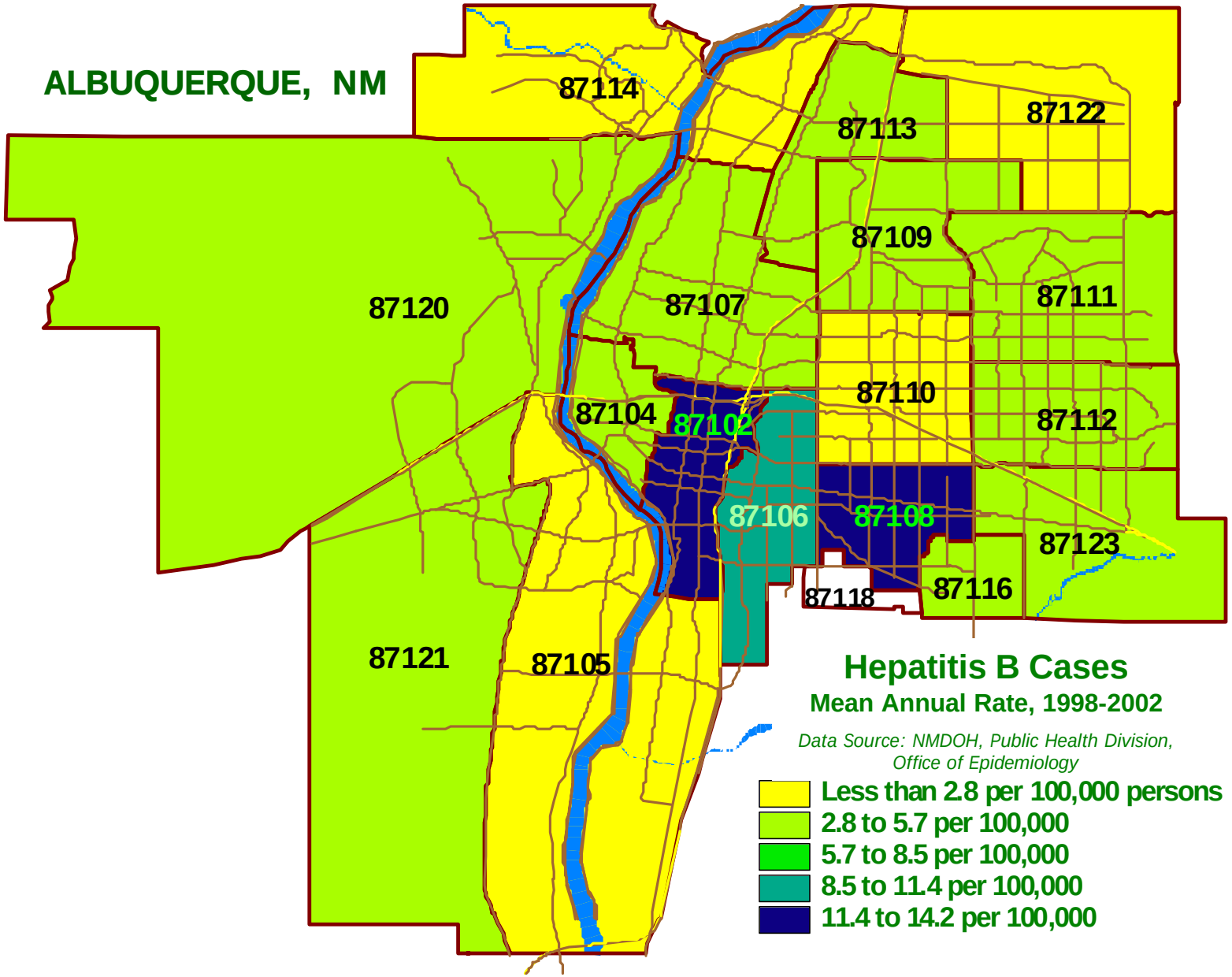
ALBUQUERQUE, NM
87114
87113
87122
87109
87120
87107
87111
87110
87104
87102
87112
87106
87108
87123
87118
87116
87121
87105
Hepatitis B Cases
Mean Annual Rate, 1998-2002
Data Source: NMDOH, Public Health Division, Office of Epidemiology
Less than 2.8 per 100,000 persons
2.8 to 5.7 per 100,000
5.7 to 8.5 per 100,000
8.5 to 11.4 per 100,000
11.4 to 14.2 per 100,000

Hepatitis B Cases,* Under 30 Years, 1998 to 2002

Zip Code	Population	Hepatitis B Cases (5 years)	Mean Annual Hepatitis B Rate (per 100,000)
ALL BERN CO	**237,482**	**87**	**7.33**
87008	950	0	-
87109	17,157	1	1.17
87110	12,949	1	1.54
87111	18,831	1	1.06
87112	16,732	1	1.20
87122	4,403	0	-
ALL NE	**71,022**	**4**	**1.13**
87104	4,426	0	-
87107	12,221	2	3.27
87113	3,429	1	5.83
87114	14,104	0	-
87120	20,476	1	0.98
ALL NW	**54,656**	**4**	**1.46**
87059	3,726	0	-
87106	13,287	4	6.02
87108	16,377	6	7.33
87116	3,223	0	-
87118	658	0	-
87123	14,948	2	2.68
ALL SE	**52,219**	**12**	**4.60**
87102	10,217	5	9.79
87105	24,647	2	1.62
87121	22,066	4	3.63
ALL SW	**56,930**	**11**	**3.86**

Source: NMDOH, Public Health Division, Office of Epidemiology

**Except for "All Bern Co," only cases with known zip codes are included; rates are for relative comparisons only*

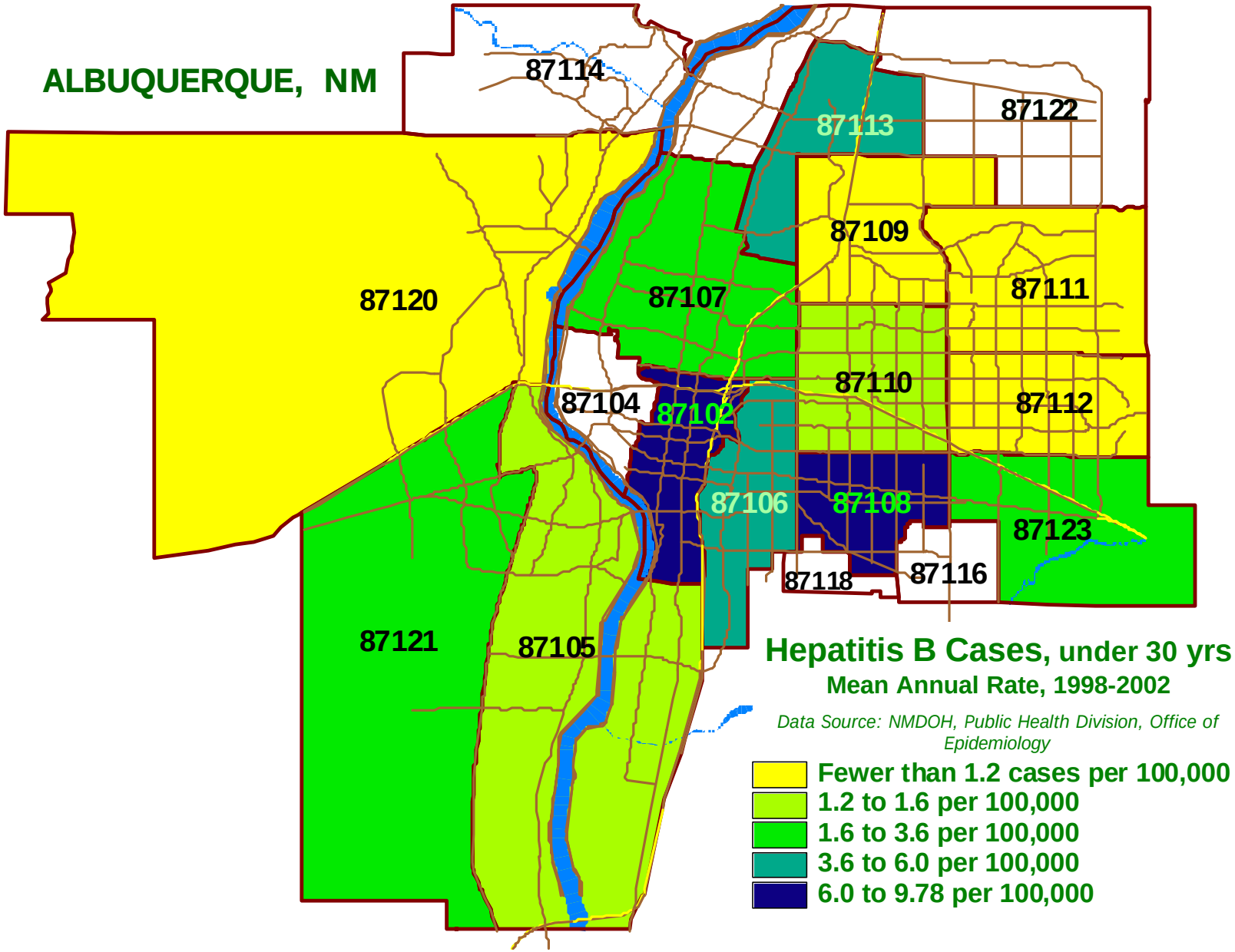
ALBUQUERQUE, NM
87114
87113
87122
87109
87120
87107
87111
87110
87104
87102
87112
87106
87108
87123
87118
87116
87121
87105
Hepatitis B Cases, under 30 yrs
Mean Annual Rate, 1998-2002
Data Source: NMDOH, Public Health Division, Office of Epidemiology
Fewer than 1.2 cases per 100,000
1.2 to 1.6 per 100,000
1.6 to 3.6 per 100,000
3.6 to 6.0 per 100,000
6.0 to 9.78 per 100,000

HIV and AIDS Cases, 1981 to 2002

Zip Code	Population	Total Cases* Reported, 1981-2002	Mean Annual Incidence Rate (per 100,000)
ALL ZIP CODES	**536,840**	**1,134**	**9.60**
87008	3,048	14	20.88
87109	40,986	63	6.99
87110	38,514	90	10.62
87111	54,511	59	4.92
87112	43,671	69	7.18
87122	12,816	8	2.84
ALL NE	**193,546**	**303**	**7.12**
87104	11,365	43	17.20
87107	30,699	69	10.22
87113	7,427	10	6.12
87114	31,520	30	4.33
87120	44,414	46	4.71
ALL NW	**125,425**	**198**	**7.18**
87059	10,206	12	5.34
87106	25,645	123	21.80
87108	37,660	177	21.36
87116	4,167	2	2.18
87118	1,081	1	4.20
87123	36,618	70	8.69
ALL SE	**115,377**	**385**	**15.17**
87102	22,497	128	25.86
87105	54,073	106	8.91
87121	39,176	33	3.83
ALL SW	**115,746**	**267**	**10.49**

Source: NMDOH, Public Health Division, Office of Epidemiology

**AIDS only prior to 1/1998; AIDS and HIV thereafter*

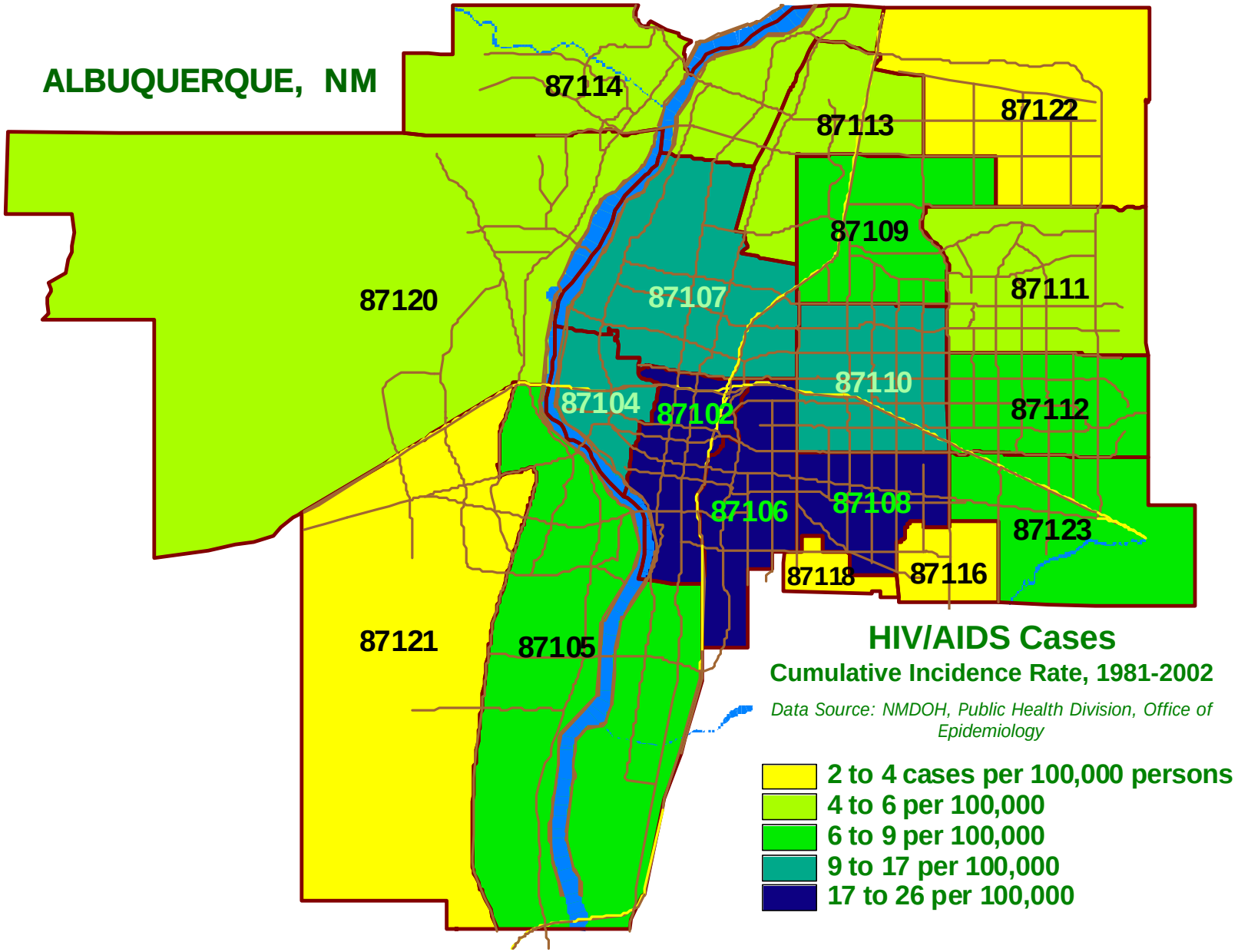
ALBUQUERQUE, NM
87114
87113
87122
87109
87120
87107
87111
87110
87104
87102
87112
87106
87108
87123
87118
87116
87121
87105
HIV/AIDS Cases
Cumulative Incidence Rate, 1981-2002
Data Source: NMDOH, Public Health Division, Office of Epidemiology
2 to 4 cases per 100,000 persons
4 to 6 per 100,000
6 to 9 per 100,000
9 to 17 per 100,000
17 to 26 per 100,000

HIV / AIDS Counseling and Testing at Publicly Funded Sites, 2001

Client's Residence Zip Code	Total Population	Number of Clients Receiving Testing and Counseling Services	Rate of Clients Receiving Testing and Counseling (per 1000)
ALL ZIP CODES	**550,094**	**1,412**	**256.68**
87008	3,048	3	98.43
87109	40,986	103	251.31
87110	38,514	145	376.49
87111	54,511	106	194.46
87112	43,671	93	212.96
87122	12,816	11	85.83
ALL NE	**193,546**	**461**	**238.19**
87104	11,365	33	290.37
87107	30,699	78	254.08
87113	7,427	12	161.57
87114	31,520	42	133.25
87120	44,414	59	132.84
ALL NW	**125,425**	**224**	**178.59**
87059	10,206	11	107.78
87106	25,645	186	725.29
87108	37,660	167	443.44
87116	4,167	2	48.00
87118	1,081	1	92.51
87123	36,618	77	210.28
ALL SE	**115,377**	**444**	**384.83**
87102	22,497	121	537.85
87105	54,073	109	201.58
87121	39,176	53	135.29
ALL SW	**115,746**	**283**	**244.50**

Source: NMDOH. Public Health Division,District 1

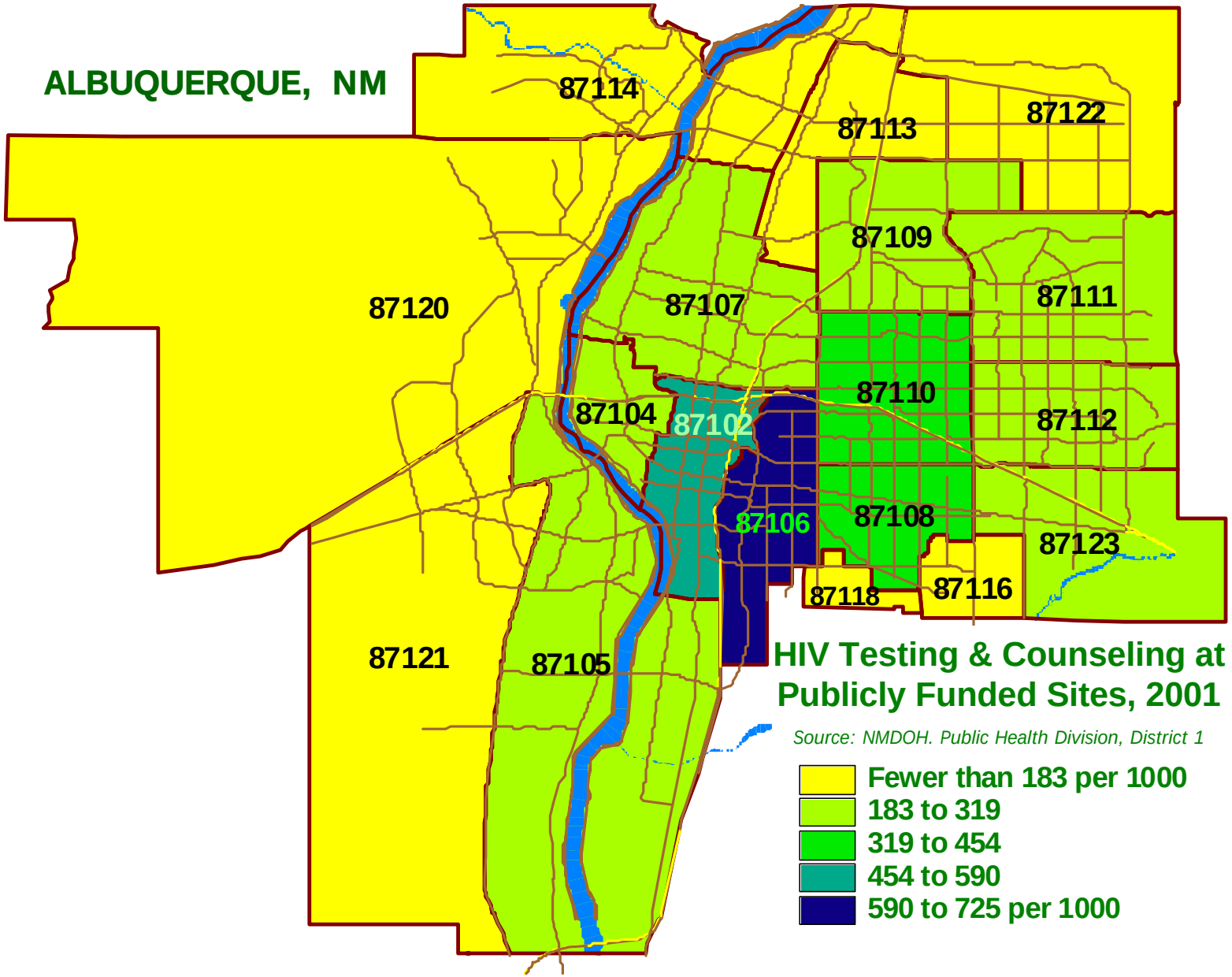
ALBUQUERQUE, NM
87114
87113
87122
87109
87120
87107
87111
87110
87104
87102
87112
87106
87108
87123
87118
87116
87121
87105
HIV Testing & Counseling at Publicly Funded Sites, 2001
Source: NMDOH. Public Health Division, District 1
Fewer than 183 per 1000
183 to 319
319 to 454
454 to 590
590 to 725 per 1000

MEDICAID ENROLLMENT

Zip Code	Quadrant	Population under 19	Under 19 Enrolled in Medicaid	% Under 19 Enrolled in Medicaid	Population 19 and over	19 and over Enrolled in Medicaid	% 19 and over Enrolled in Medicaid
ALL ZIP CODES	**ALL**	**146672**	**64689**	***44.10%***	**403422**	**38051**	***9.43%***
87008	NE	753	93	*12.35%*	2295	70	*3.05%*
87109	NE	9863	3407	*34.54%*	31123	2608	*8.38%*
87110	NE	8152	3041	*37.30%*	30362	2289	*7.54%*
87111	NE	12031	2339	*19.44%*	42480	1740	*4.10%*
87112	NE	11242	4223	*37.56%*	32429	2705	*8.34%*
87122	NE	3724	145	*3.89%*	9092	82	*0.90%*
ALL NE	**NE**	**45765**	**13248**	***28.95%***	**147781**	**9494**	***6.42%***
87104	NW	2761	1396	*50.56%*	8604	893	*10.38%*
87107	NW	8307	3784	*45.55%*	22392	2276	*10.16%*
87113	NW	2319	898	*38.72%*	5108	583	*11.41%*
87114	NW	8651	2986	*34.52%*	22869	1662	*7.27%*
87120	NW	13639	3833	*28.10%*	30775	2043	*6.64%*
ALL NW	**NW**	**35677**	**12897**	***36.15%***	**89748**	**7457**	***8.31%***
87059	SE	3005	537	*17.87%*	7201	313	*4.35%*
87106	SE	4895	2138	*43.68%*	20750	1567	*7.55%*
87108	SE	9337	6351	*68.02%*	28323	4228	*14.93%*
87116	SE	1469	14	*0.95%*	2698	4	*0.15%*
87118	SE	468	12	*2.56%*	613	6	*0.98%*
87123	SE	9374	5191	*55.38%*	27244	2983	*10.95%*
ALL SE	**SE**	**28548**	**14243**	***49.89%***	**86829**	**9101**	***10.48%***
87102	SW	5514	3733	*67.70%*	16983	2539	*14.95%*
87105	SW	16948	10454	*61.68%*	37125	5382	*14.50%*
87121	SW	14220	10114	*71.13%*	24956	4078	*16.34%*
ALL SW	**SW**	**36682**	**24301**	***66.25%***	**79064**	**11999**	***15.18%***

Sources: US Census 2000; NM Human Services Department, Medical Assistance Division, November 2003

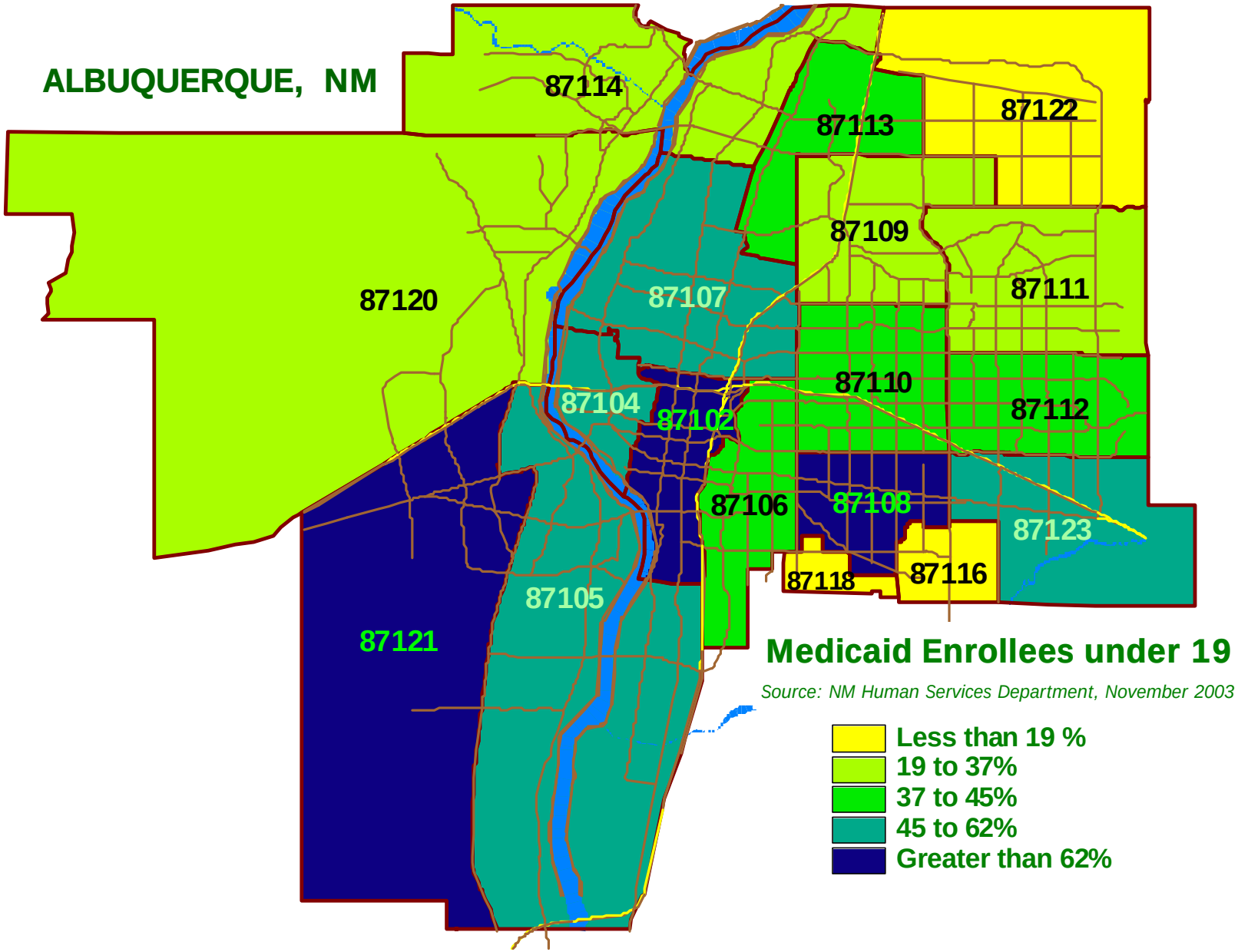
ALBUQUERQUE, NM
87114
87113
87122
87109
87120
87107
87111
87110
87104
87102
87112
87106
87108
87123
87118
87116
87105
87121
Medicaid Enrollees under 19
Source: NM Human Services Department, November 2003
Less than 19 %
19 to 37%
37 to 45%
45 to 62%
Greater than 62%

Licensed Alcohol Outlets, 2004

Zip Code	Quadrant	Alcohol Outlets	Total Population	Number Alcohol Outlets per 1000 persons
ALL ZIP CODES	**ALL**	**621***	**534,640***	***1.16****
87008	NE	7	3,048	*2.30*
87109	NE	82	40,986	*2.00*
87110	NE	48	38,514	*1.25*
87111	NE	45	54,511	*0.83*
87112	NE	52	43,671	*1.19*
87122	NE	6	12,816	*0.47*
ALL NE	**NE**	**240**	**193,546**	***1.24***
87104	NW	27	11,365	*2.38*
87107	NW	57	30,699	*1.86*
87113	NW	6	7,427	*0.81*
87114	NW	45	31,520	*1.43*
87120	NW	21	44,414	*0.47*
ALL NW	**NW**	**156**	**125,425**	***1.24***
87059	SE			
87106	SE	53	25,645	*2.07*
87108	SE	47	37,660	*1.25*
87116	SE			
87118	SE			
87123	SE	26	36,618	*0.71*
ALL SE	**SE**	**126***	**99,923***	***1.26****
87102	SW	52	22,497	*2.31*
87105	SW	26	54,073	*0.48*
87121	SW	21	39,176	*0.54*
ALL SW	**SW**	**99**	**115,746**	***0.86***

Data Source: NM Alcohol & Gaming Commission, April 2004

** Excludes zip codes 87116 & 87118 (KAFB) and 87059 (Tijeras)*

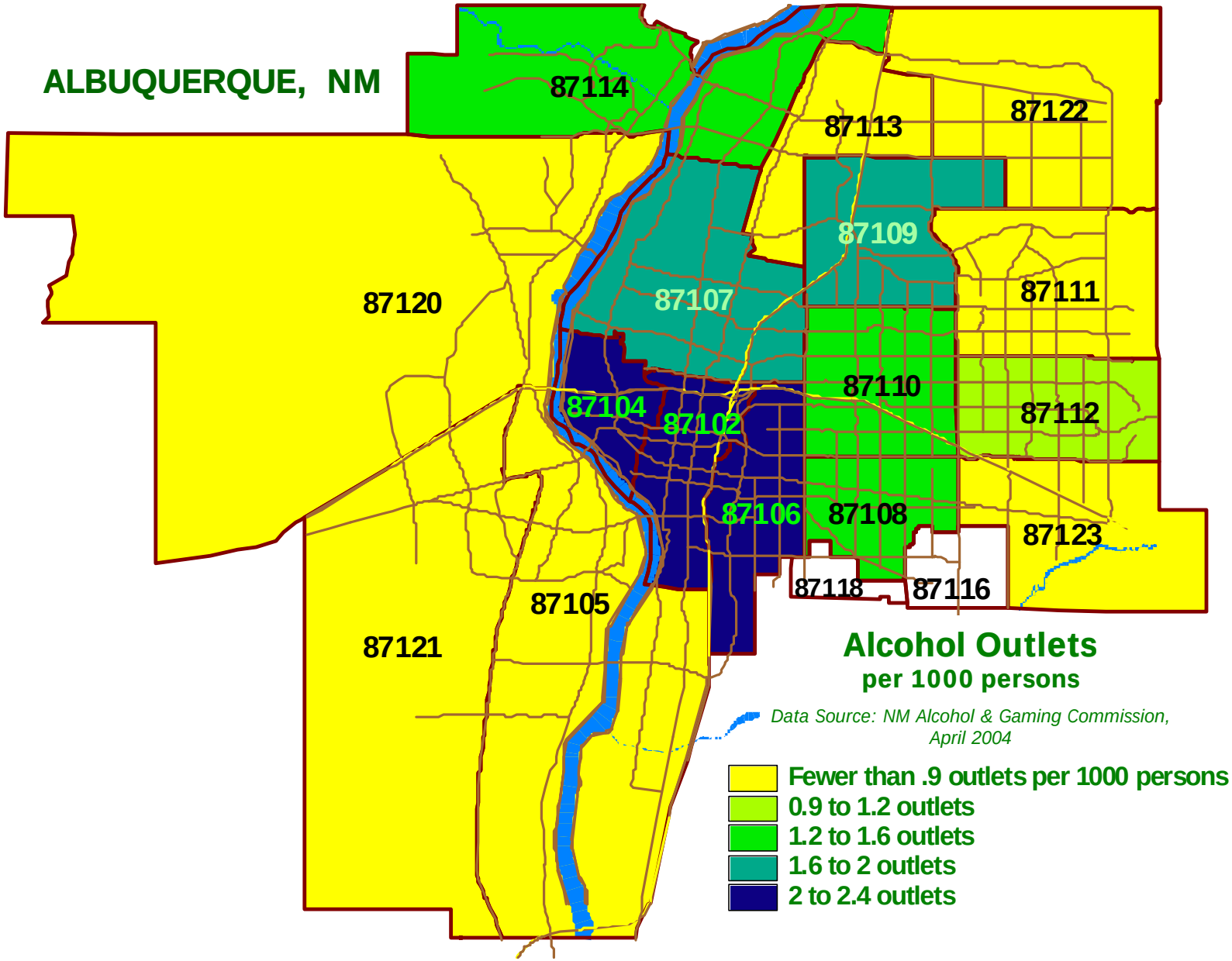
ALBUQUERQUE, NM
87114
87113
87122
87109
87120
87107
87111
87110
87104
87102
87112
87106
87108
87123
87118
87116
87105
87121
Alcohol Outlets
per 1000 persons
Data Source: NM Alcohol & Gaming Commission, April 2004
Fewer than .9 outlets per 1000 persons
0.9 to 1.2 outlets
1.2 to 1.6 outlets
1.6 to 2 outlets
2 to 2.4 outlets

Vice Crime* Related Police Responses, 1996 to 2000

Albuquerque Zip Code	Average Annual DUI Related Police Responses	Rate of DUI Related Police Responses Per 1000 Population	Average Annual Drug Related Police Responses	Rate of Drug Related Police Responses Per 1000 Population
ALL ZIP CODES	**3472**	**8.23**	**3288**	**7.80**
87008	-	-	-	-
87109	372	9.08	163	3.97
87110	320	8.31	218	5.67
87111	151	2.77	102	1.87
87112	214	4.90	155	3.55
87122	4	0.33	26	2.01
ALL NE	**1061**	**5.57**	**664**	**3.49**
87104	119	10.44	72	6.34
87107	223	7.26	298	9.70
87113	23	3.15	8	1.13
87114	37	1.16	24	0.76
87120	53	1.18	46	1.04
ALL NW	**454**	**3.62**	**449**	**3.58**
87059	-	-	-	-
87106	104	4.04	122	4.77
87108	672	17.84	759	20.14
87116	1	0.24	1	0.34
87118	0	0.00	0	0.00
87123	155	4.22	157	4.28
ALL SE	**931**	**8.85**	**1039**	**9.88**
87102	626	27.82	677	30.08
87105	254	4.69	281	5.20
87121	147	3.74	178	4.54
ALL SW	**1026**	**8.87**	**1136**	**9.81**

Source: Albuquerque Police Department

**Driving under the influence, Illegal drug possession, prostitution*

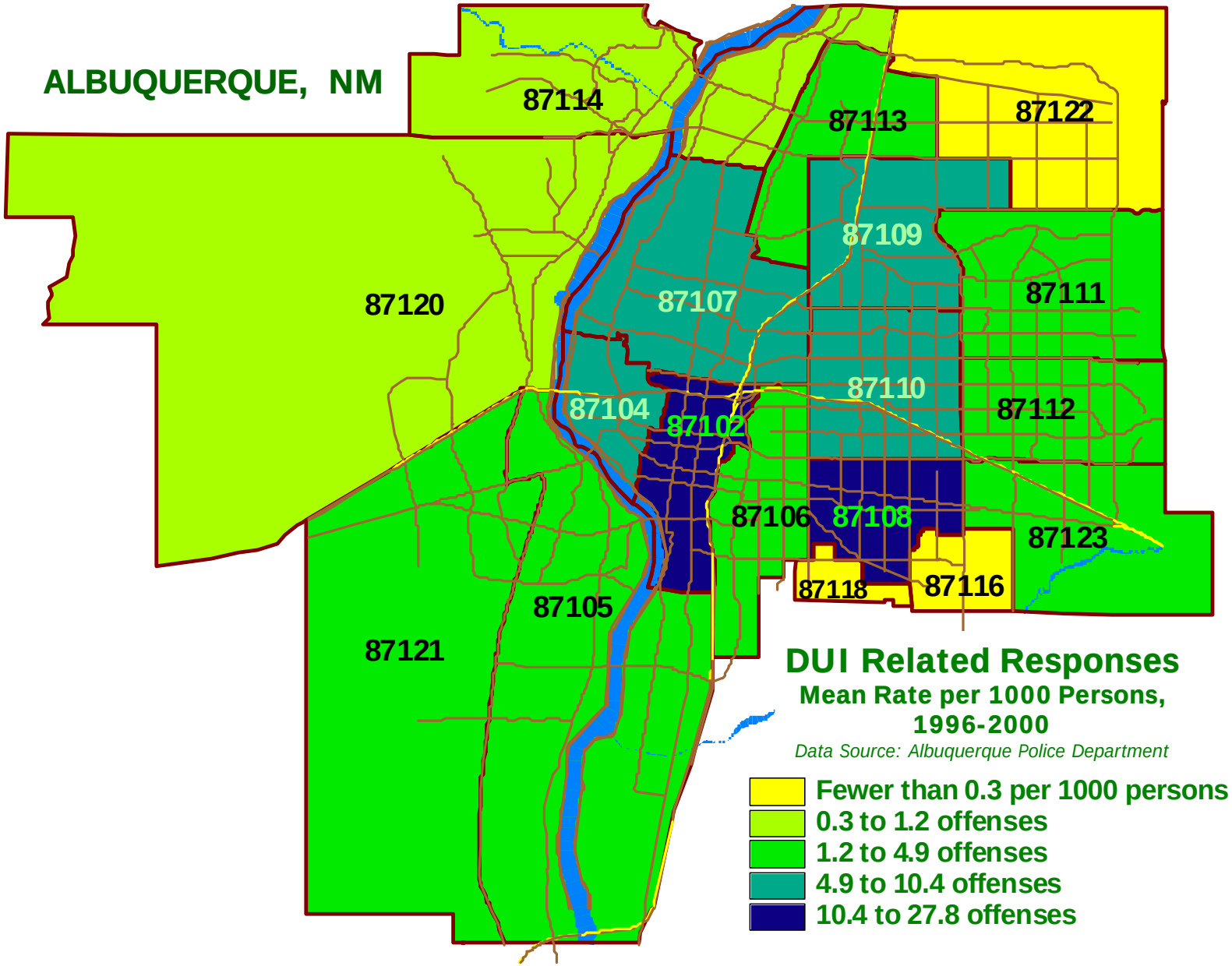
ALBUQUERQUE, NM
87114
87113
87122
87109
87120
87107
87111
87110
87104
87102
87112
87106
87108
87123
87118
87116
87105
87121
DUI Related Responses
Mean Rate per 1000 Persons, 1996-2000
Data Source: Albuquerque Police Department
Fewer than 0.3 per 1000 persons
0.3 to 1.2 offenses
1.2 to 4.9 offenses
4.9 to 10.4 offenses
10.4 to 27.8 offenses

Vice Crime* Related Police Responses, 1996 to 2000

Albuquerque Zip Code	Average Annual DUI Related Police Responses	Rate of DUI Related Police Responses Per 1000 Population	Average Annual Drug Related Police Responses	Rate of Drug Related Police Responses Per 1000 Population
ALL ZIP CODES	**3472**	**8.23**	**3288**	**7.80**
87008	-	-	-	-
87109	372	9.08	163	3.97
87110	320	8.31	218	5.67
87111	151	2.77	102	1.87
87112	214	4.90	155	3.55
87122	4	0.33	26	2.01
ALL NE	**1061**	**5.57**	**664**	**3.49**
87104	119	10.44	72	6.34
87107	223	7.26	298	9.70
87113	23	3.15	8	1.13
87114	37	1.16	24	0.76
87120	53	1.18	46	1.04
ALL NW	**454**	**3.62**	**449**	**3.58**
87059	-	-	-	-
87106	104	4.04	122	4.77
87108	672	17.84	759	20.14
87116	1	0.24	1	0.34
87118	0	0.00	0	0.00
87123	155	4.22	157	4.28
ALL SE	**931**	**8.85**	**1039**	**9.88**
87102	626	27.82	677	30.08
87105	254	4.69	281	5.20
87121	147	3.74	178	4.54
ALL SW	**1026**	**8.87**	**1136**	**9.81**

Source: Albuquerque Police Department

**Driving under the influence, Illegal drug possession, prostitution*

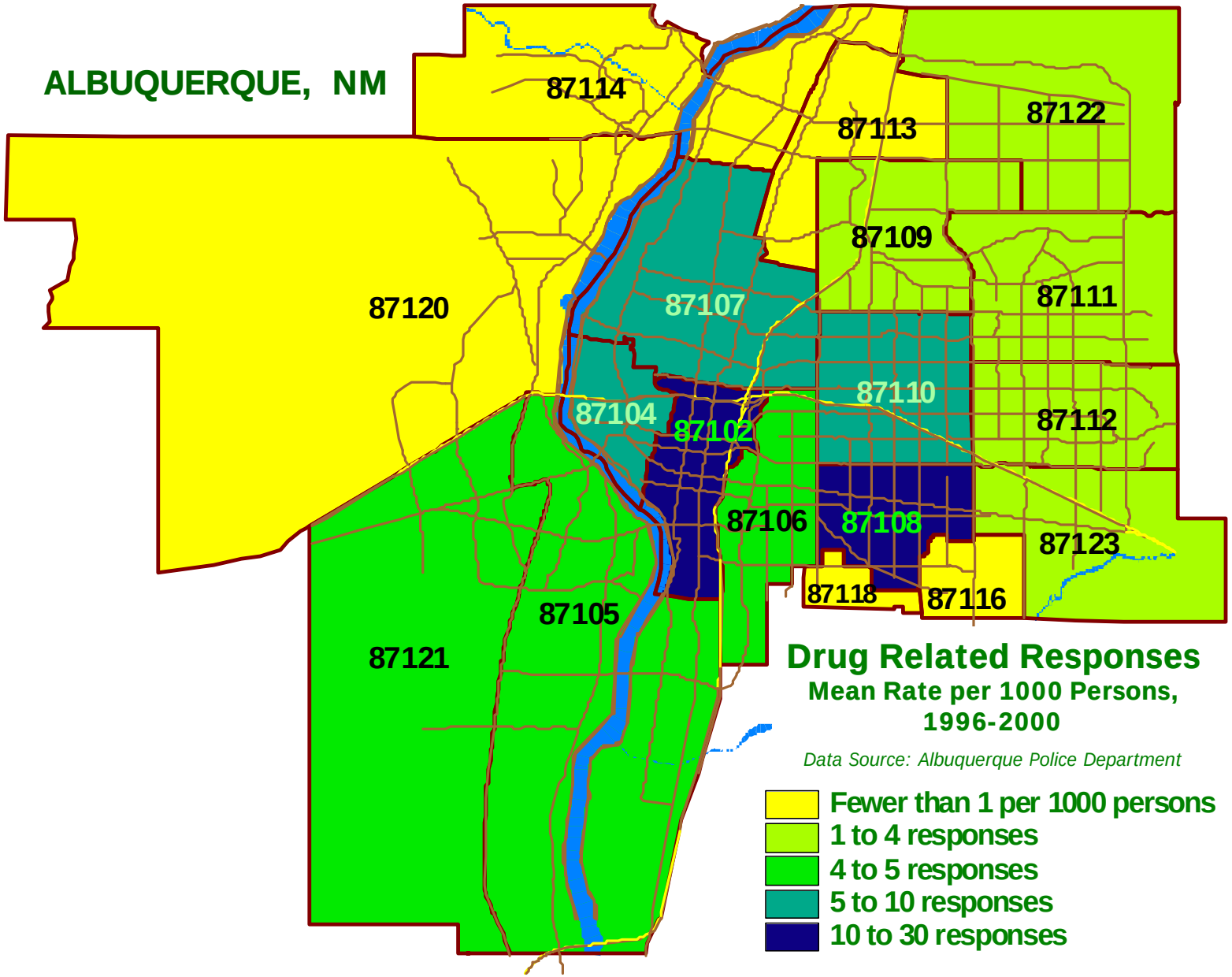
ALBUQUERQUE, NM
87114
87113
87122
87109
87120
87107
87111
87110
87104
87102
87112
87106
87108
87123
87118
87116
87105
87121
Drug Related Responses
Mean Rate per 1000 Persons, 1996-2000
Data Source: Albuquerque Police Department
Fewer than 1 per 1000 persons
1 to 4 responses
4 to 5 responses
5 to 10 responses
10 to 30 responses

Vice Crime* Related Police Responses, 1996 to 2000

Albuquerque Zip Code	Average Annual Prostitution Related Police Responses	Rate of Prostitution Related Police Responses Per 1000 Population	Average Annual Vice Crime* Related Police Responses	Rate of Vice Crime* Related Police Responses Per 1000 Population
ALL ZIP CODES	**678**	**1.61**	**7438**	**17.64**
87008	-	-	-	-
87109	4	0.09	538	13.13
87110	3	0.08	542	14.06
87111	0	0.00	253	4.64
87112	1	0.02	370	8.48
87122	0	0.00	30	2.34
ALL NE	**8**	**0.04**	**1733**	**9.10**
87104	3	0.30	194	17.07
87107	19	0.62	540	17.58
87113	0	0.05	32	4.34
87114	1	0.02	61	1.94
87120	0	0.00	99	2.23
ALL NW	**24**	**0.19**	**926**	**7.38**
87059	-	-	-	-
87106	27	1.05	253	9.86
87108	446	11.84	1876	49.82
87116	0	0.00	2	0.58
87118	0	0.19	0	0.19
87123	22	0.60	333	9.10
ALL SE	**495**	**4.71**	**2465**	**23.44**
87102	68	3.04	1371	60.94
87105	57	1.05	592	10.95
87121	26	0.66	350	8.94
ALL SW	**151**	**1.31**	**2313**	**19.99**

Source: Albuquerque Police Department

**Driving under the influence, Illegal drug possession, prostitution*

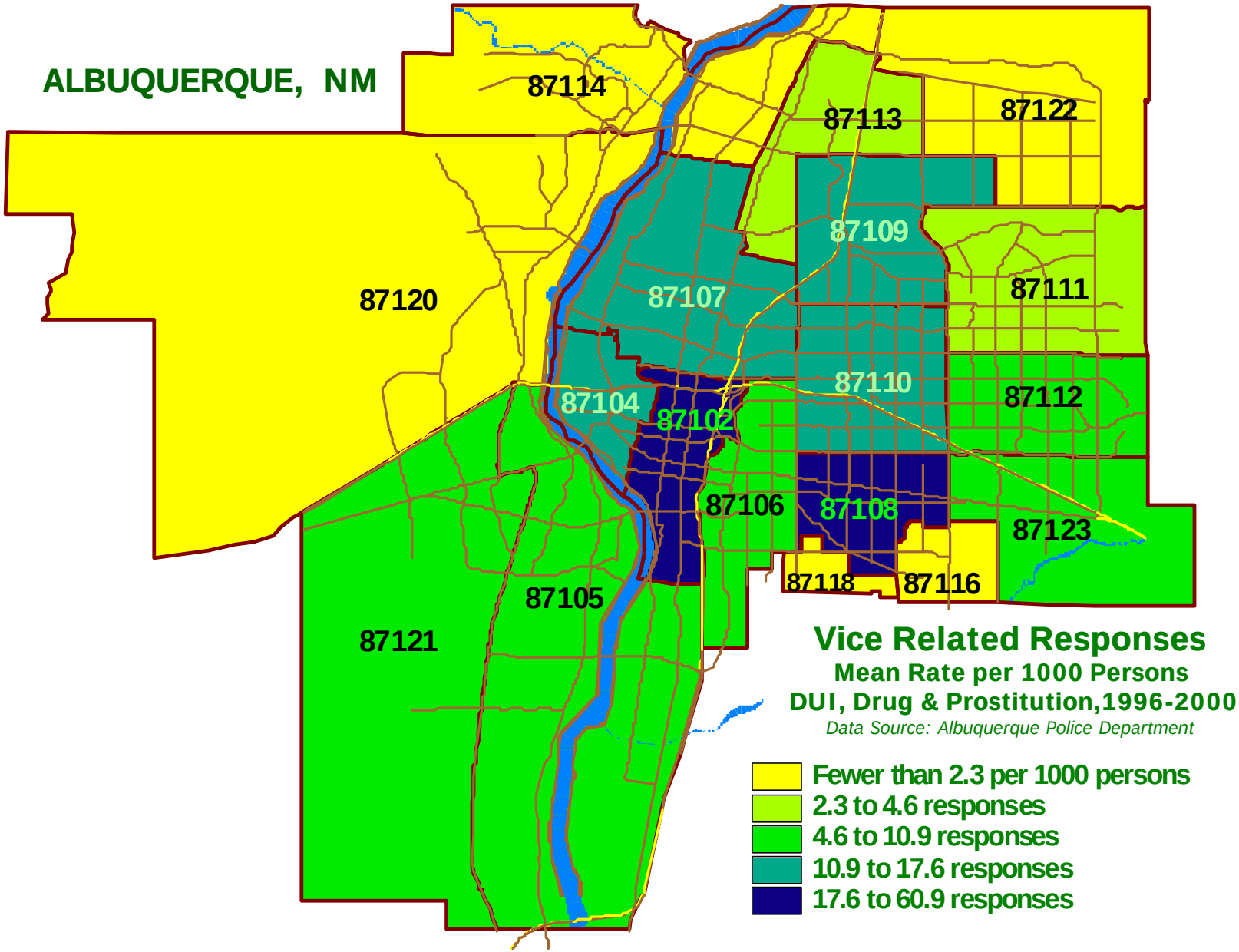
ALBUQUERQUE, NM
87114
87113
87122
87109
87120
87107
87111
87110
87104
87102
87112
87106
87108
87123
87118
87116
87105
87121
Vice Related Responses
Mean Rate per 1000 Persons
DUI, Drug & Prostitution,1996-2000
Data Source: Albuquerque Police Department
Fewer than 2.3 per 1000 persons
2.3 to 4.6 responses
4.6 to 10.9 responses
10.9 to 17.6 responses
17.6 to 60.9 responses

Table available upon request

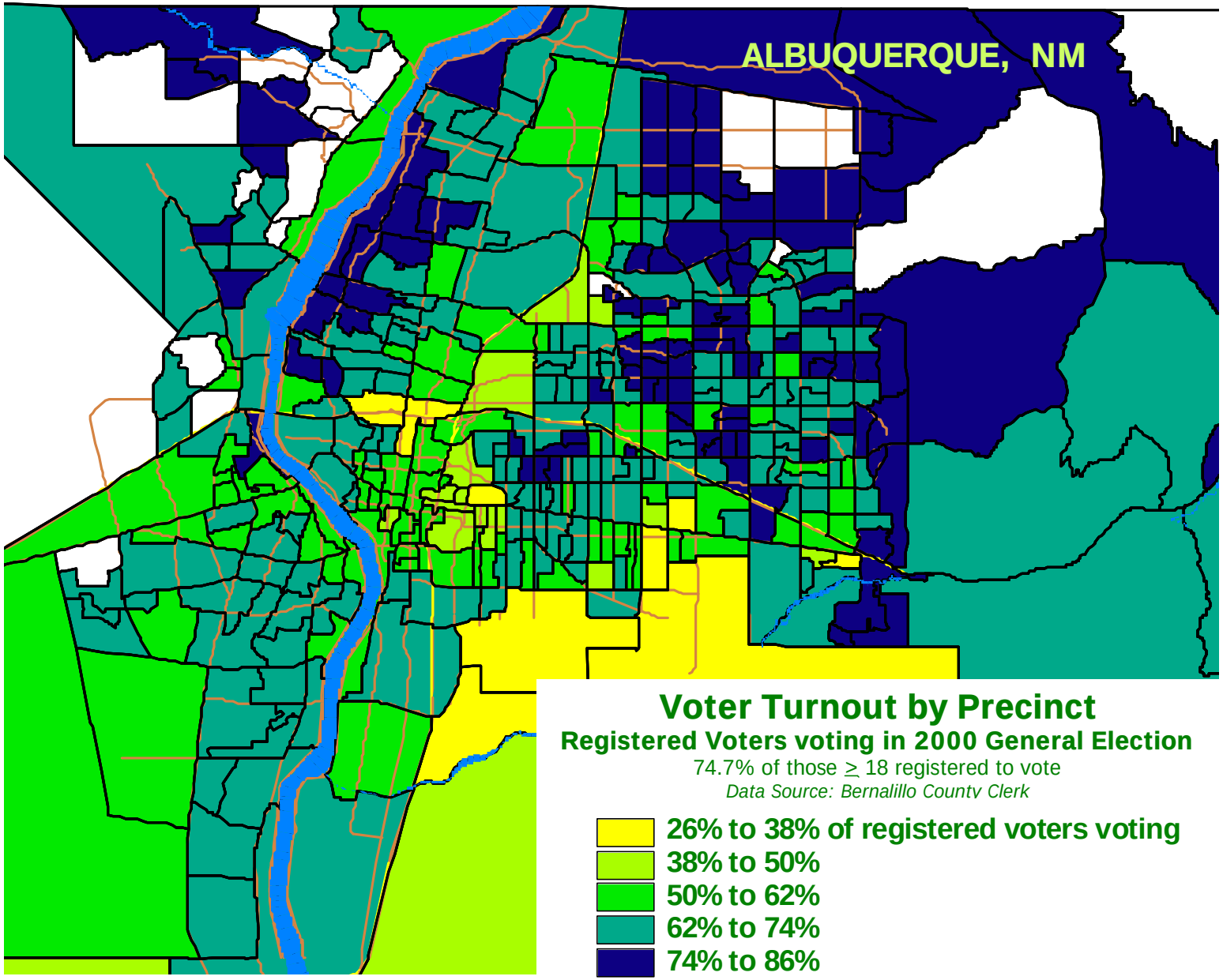
ALBUQUERQUE, NM
Voter Turnout by Precinct
Registered Voters voting in 2000 General Election
74.7% of those ≥ 18 registered to vote
Data Source: Bernalillo County Clerk
26% to 38% of registered voters voting
38% to 50%
50% to 62%
62% to 74%
74% to 86%

Local Perspectives on Community Assessment

Comprehensive Data – In order for communities to establish priorities for the allocation of limited resources, they must conduct assessments that cover *all* major health needs and assets. A comprehensive assessment implies access to data from many different sources.

Once acquired from different sources, existing data must be re-organized in order to reveal the multiple dimensions of health-related problems that enable a community to decide priorities, target populations, and focus interventions.

Among those NMDOH workers who assist communities in this task are 'generalist' epidemiologists and health promotion specialists. They are rarely the ones who collect, manage or store data but must rely on multiple program database specialists to share data with them. The number of generalist in the New Mexico Department of Health working to respond to community requests for comprehensive data is small, but growing.

The specialist database managers, on the other hand, are numerous and also growing. They are, however, not often in direct contact with the community clients who need comprehensive assessment services. Improved cooperation between generalists (who work with communities) and specialists (who collect and manage databases) is a goal that must be achieved if public health surveillance is to be successful.

Who Owns the Data? – Few persons would argue with the inherent right of communities to have and use information about their own lives and neighborhoods.

In New Mexico, Native American tribes have made bigger strides than other communities towards resolving the question of 'whose data is it.' The sovereignty of the tribes, the autonomy of tribal health departments and federal IHS services, and a long history of resisting outside researchers who rarely left useful information behind when they finished their study – have all contributed to strong assertion of the right of tribes to their own health data, and respectful policies by NMDOH data managers.

Public health professionals are working to recognize that other communities in New Mexico have the same rights to data collected by government agencies about their local problems, conditions and resources as do the tribes.

Public Health Surveillance: Information for Action – The basic assessment function of a local public health district can be summarized as providing effective information for effective action, whether to our own programs or to our community partners. This is the public health meaning of that unfortunate word "surveillance." Putting existing knowledge into action (surveillance) should be distinguished from endeavoring to discover new knowledge (research).

Albuquerque and Bernalillo County Communities – Albuquerque, the only large city in the state of New Mexico, has nearly 600,000 residents. This is almost 1/3 of the population of an otherwise mostly rural state. Just as we assess the state by looking at county-level statistics, we can best assess Albuquerque by looking at community-level statistics. In the case of the maps presented in this publication, community-level statistics means zip code-level statistics.

How do Albuquerque zip code populations compare to those of New Mexico counties? The 16 urban zip codes represented in these maps . . .

- together hold over half a million people.
- average 33,000 persons per zip code. (The average county in the rest of New Mexico has 39,000 persons.)
- have a median population of 37,000 residents. (The median population of the 33 counties in the state is 25,000.)
- include only one zip code with less than 10,000 persons – 87113, with a population of 7400. (New Mexico has 7 counties with less than 10,000 persons.)

Who Defines the Boundaries of a Community? – The people who live in a community (or who otherwise consider themselves members of a community). New Mexico is unique in that it is a state with much geography and little population. It is just beginning to evolve toward the realization of what it means to have a truly urban community in its midst. Existing data in this state is under-utilized in the context of such small but densely populated geographic areas.

Is a Zip Code a Community? – Zip codes are mail distribution routes and (though they often come close to coinciding) they are not necessarily the boundaries that a community would use to define itself. They are *convenient* because they are included in most client databases and because aggregation of data by zip code is fast, easy and avoids confrontations about confidentiality.

But zip codes are ultimately *inadequate* because: 1) populations for zip codes are estimated only once every 10 years, thus rates may be distorted; 2) zip code boundaries at one census may have shifted from those of the previous census, thus the ability to estimate trends is hampered; 3) zip codes overlap counties and conventional census boundaries, thus aggregations and comparisons are unwieldy; and 4) though zip codes are commonly found in client databases, they are often missing, incorrectly recorded, or are only post office box zip codes (with no link to where the client actually lives).

Zip codes for community assessment are an inadequate convenience. Future versions of this collection of data and maps will strive to present information in a variety of community-relevant boundaries, such as those that define schools, neighborhood associations, census tracts, diaspora, or state representative districts. It is hoped that the effort will lead to more people taking greater responsibility for the health of themselves and their neighbors.

-Tom Scharmen